




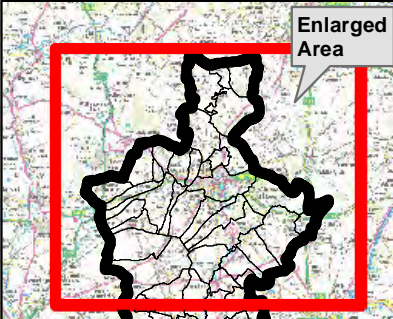
Current Parishes (North)

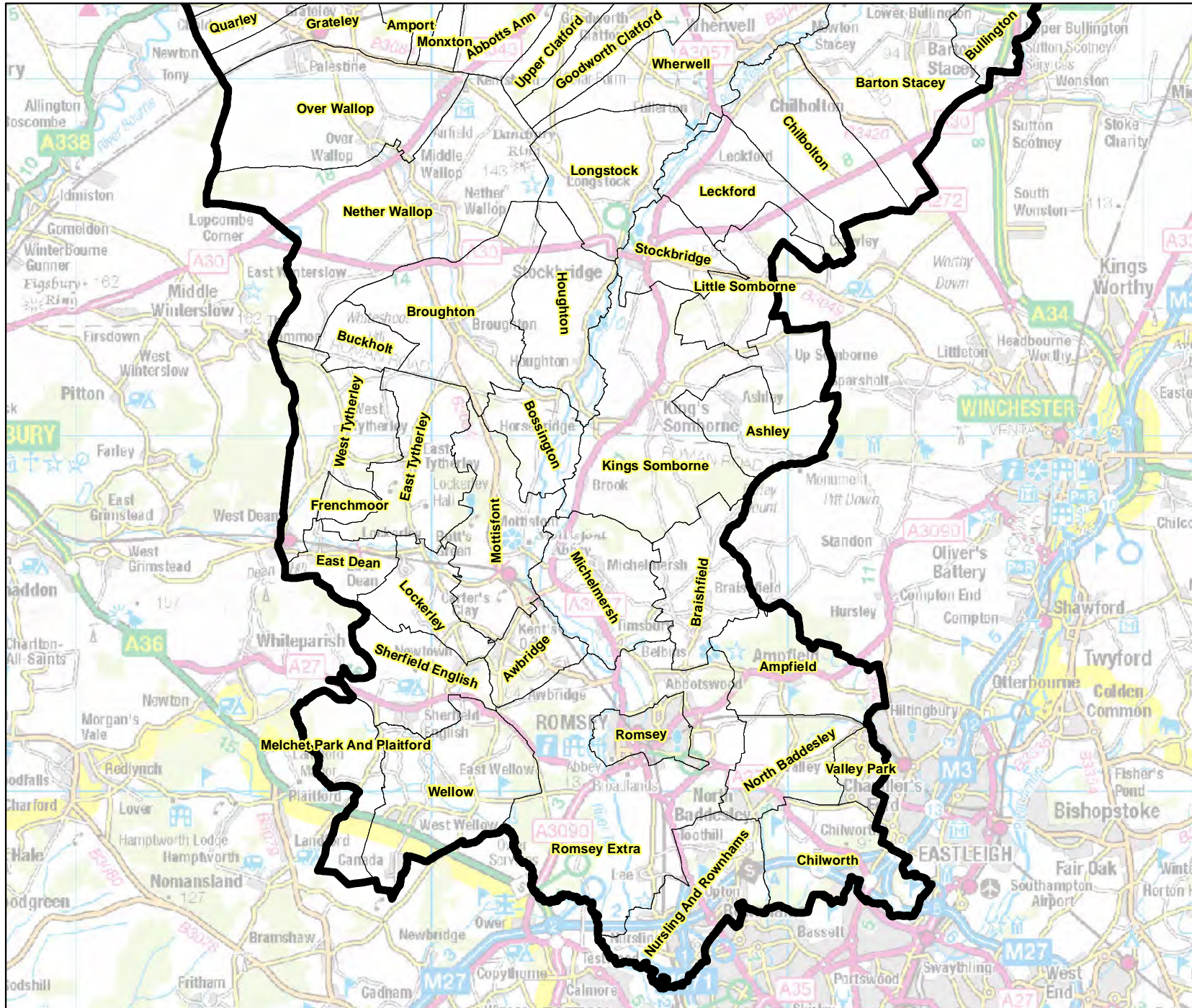


-  Borough Boundary
-  Existing Parish Boundary
-  1:153,000
- Meters
- 0 2,000 4,000 6,000

March 2018



© Crown Copyright and database rights 2018
Ordnance Survey 100024295




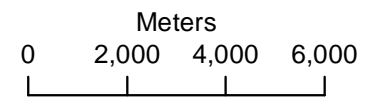


Current Parishes (South)



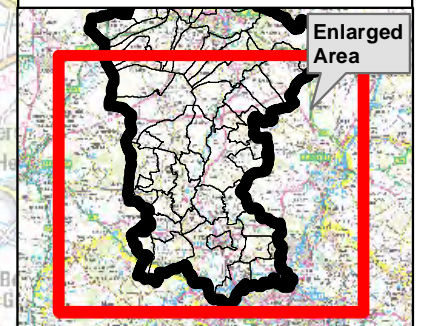
-  Borough Boundary
-  Existing Parish Boundary

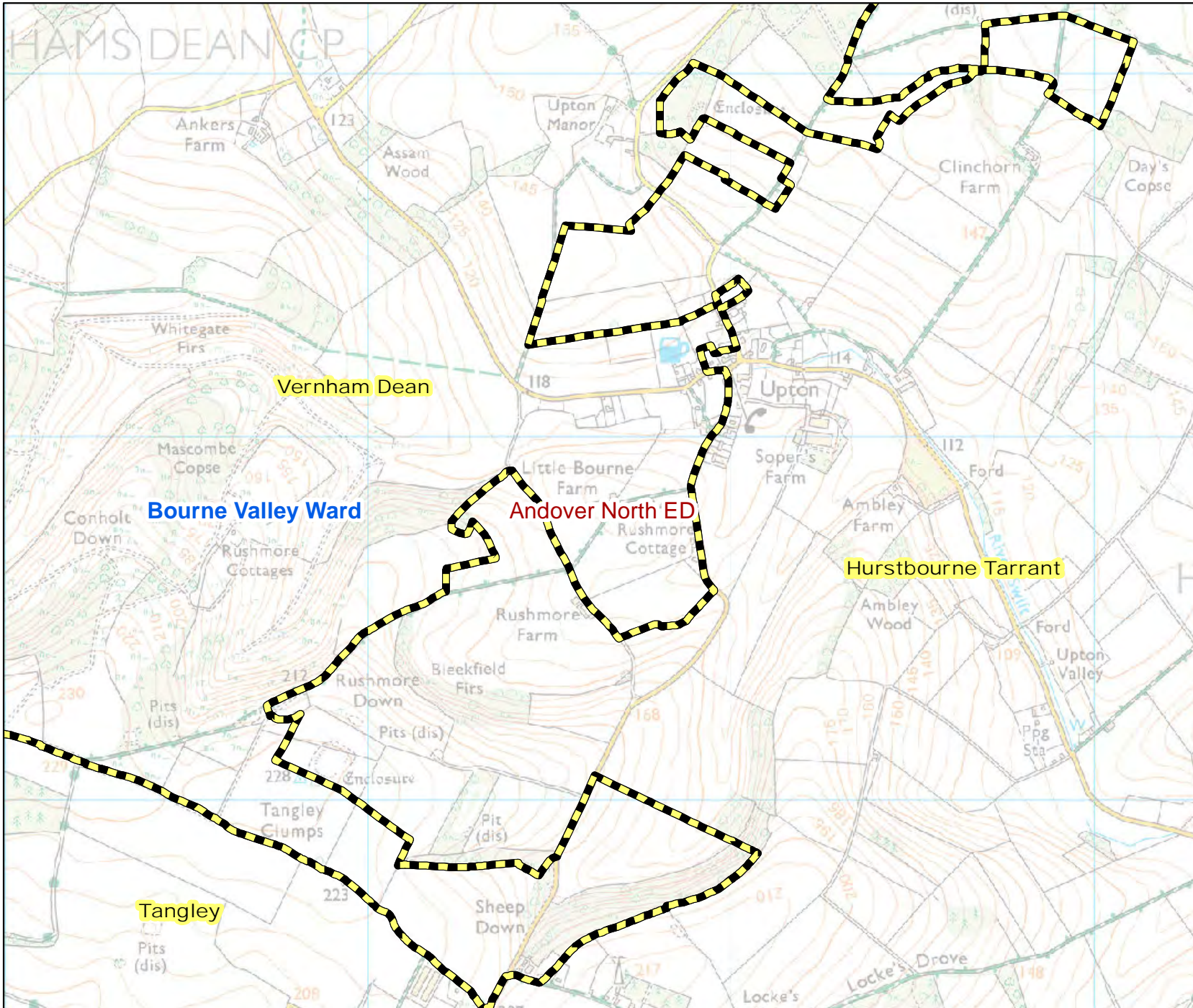
 1:153,000



March 2018





© Crown Copyright and database rights 2018
Ordnance Survey 100024295




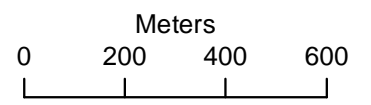


Area of Upton



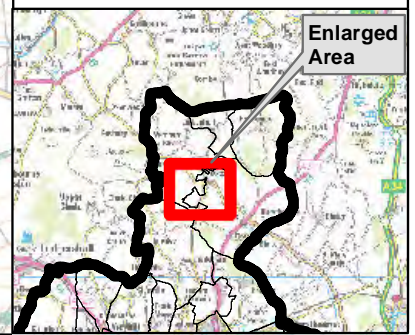
-  County ED
-  Borough Boundary
-  Existing Parish Boundary
-  Borough Wards

 1:15,000



March 2018

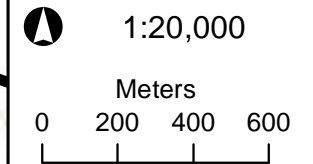
© Crown Copyright and database rights 2018
Ordnance Survey 100024295



Proposed Boundary Change in the area of Andover, Enham Alamein & Smannell

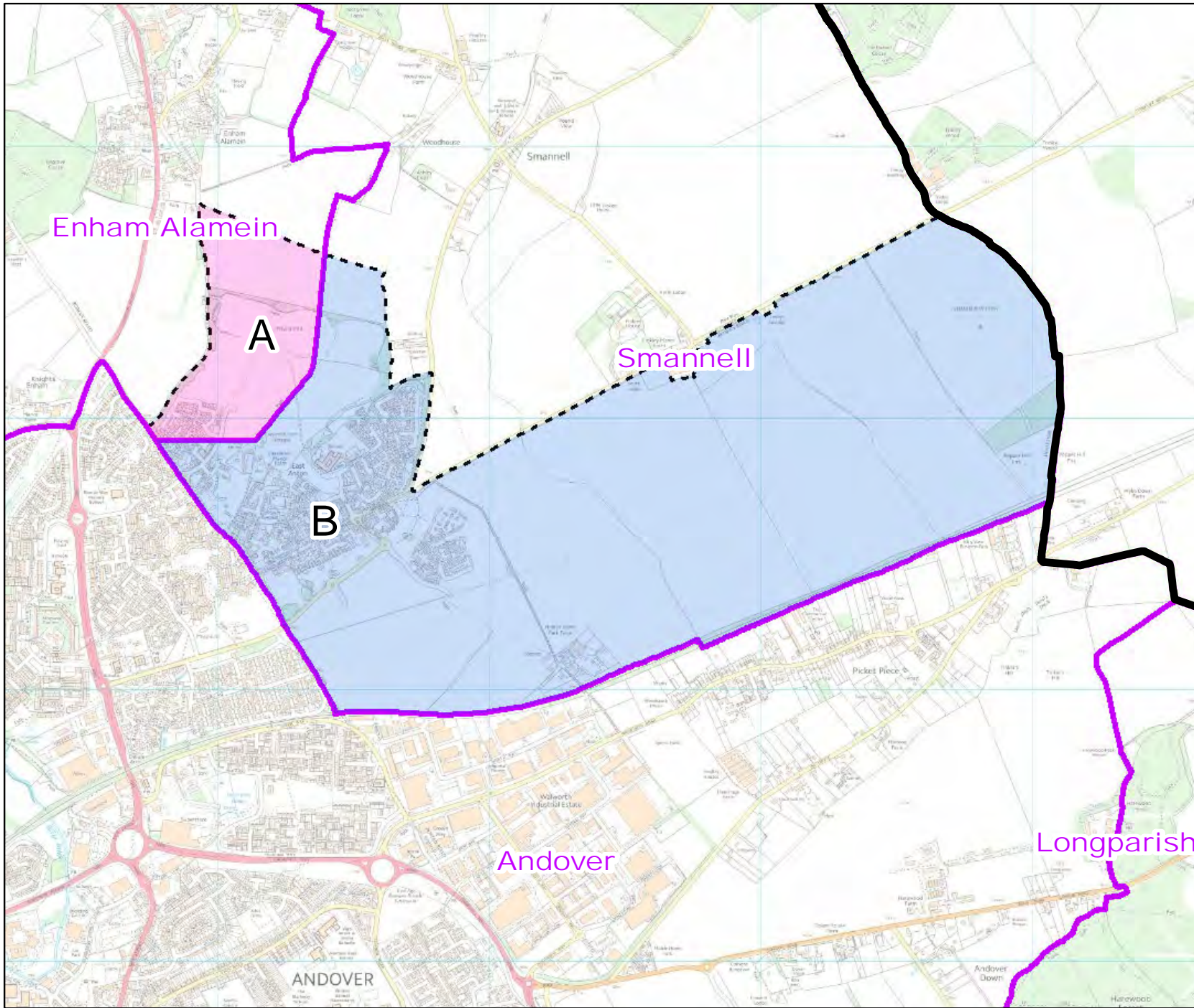
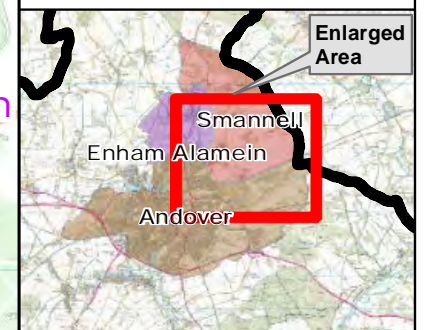


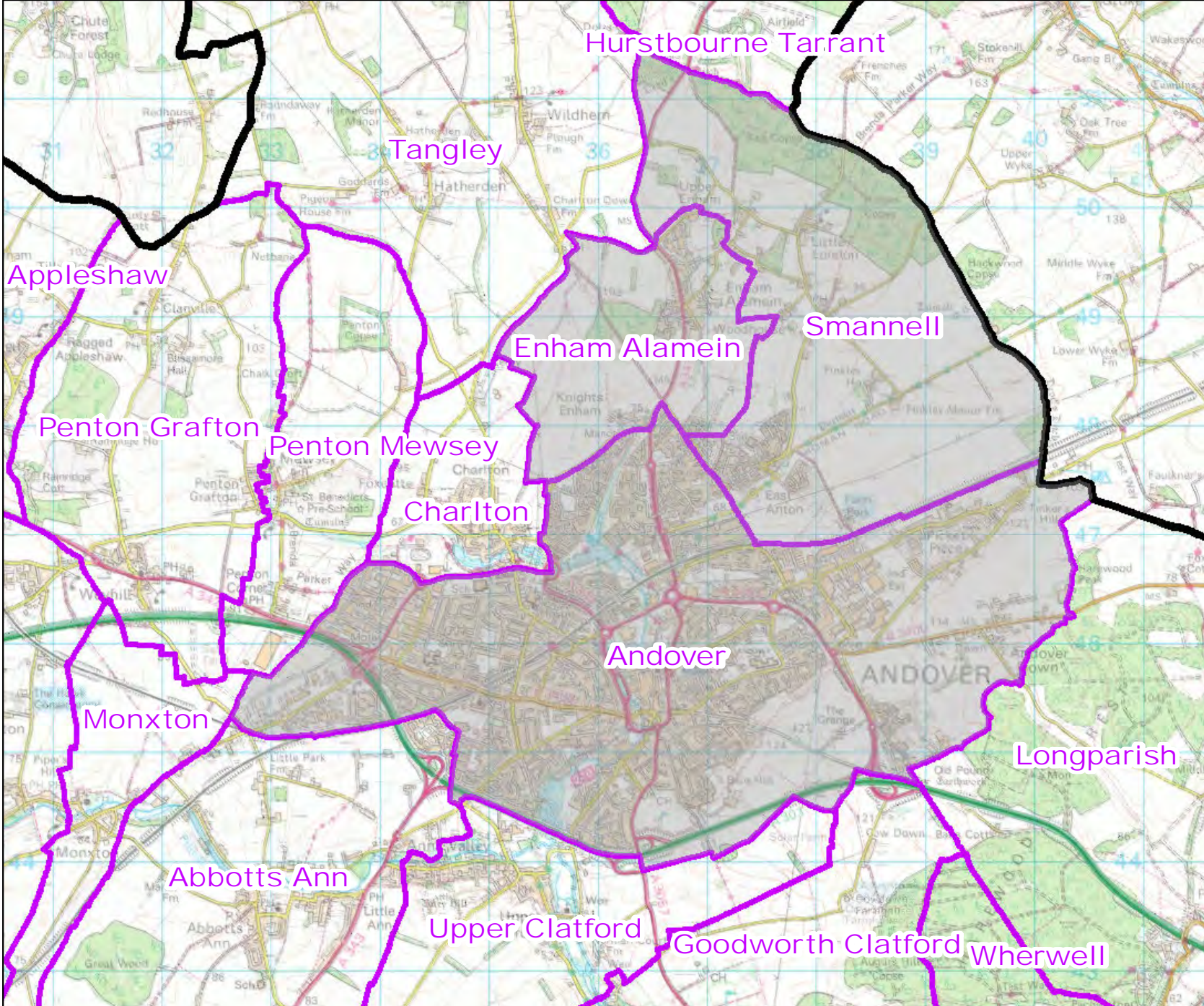
- Borough Boundary
- Existing Parish Boundary
- Proposed Boundary Change



March 2018



© Crown Copyright and database rights 2018
Ordnance Survey 100024295

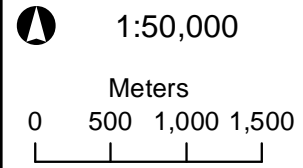




Existing Parish Boundaries between Andover Town, Enham Alamein & Smannell Parishes

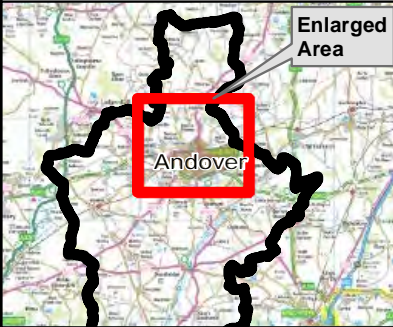


-  Borough Boundary
-  Existing Parish Boundary








March 2018


© Crown Copyright and database rights 2018
Ordnance Survey 100024295



Proposed Boundary Change in the area of Andover/Abbotts Ann (Burghclere Down)

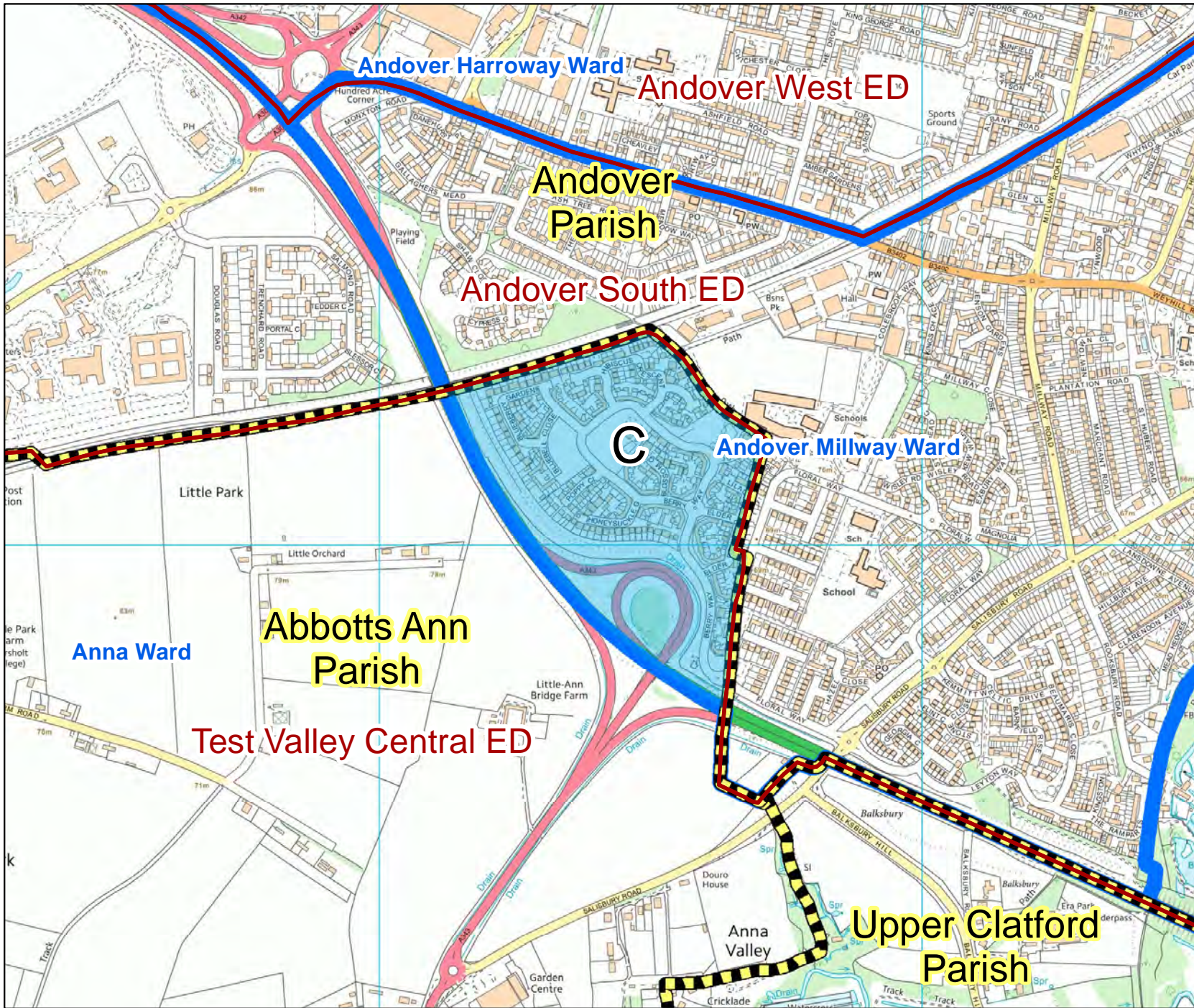
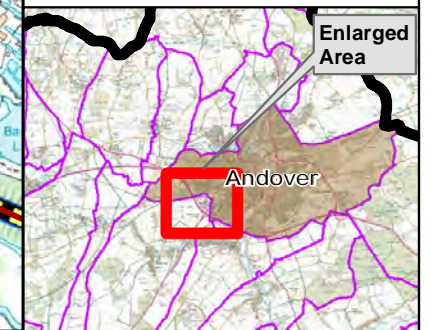


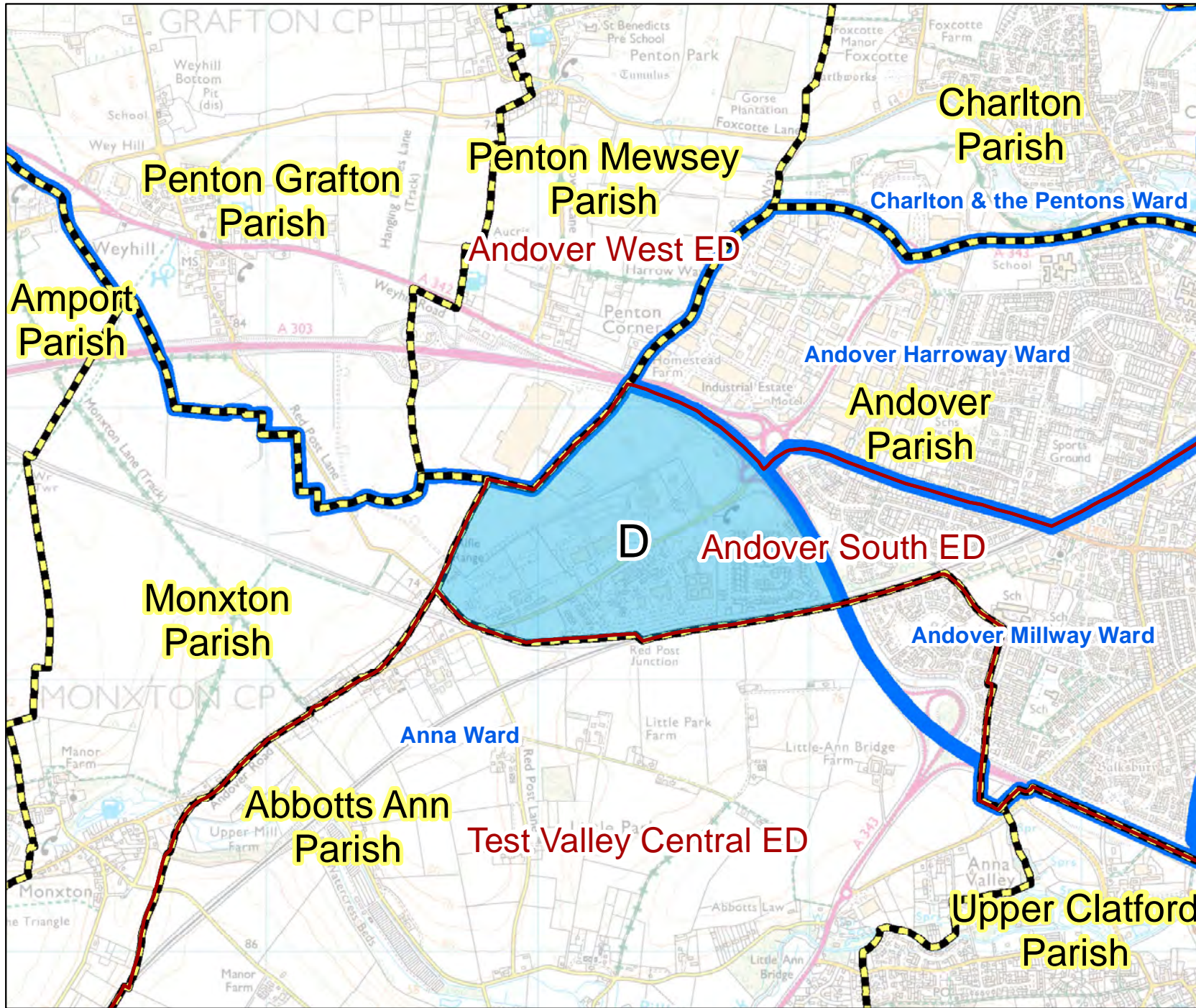
-  County ED
-  Borough Boundary
-  Area Affected
-  Parish Boundary
-  Borough Wards



March 2018

© Crown Copyright and database rights 2018
Ordnance Survey 100024295






Proposed Boundary Change in the area of Andover/Abbotts Ann

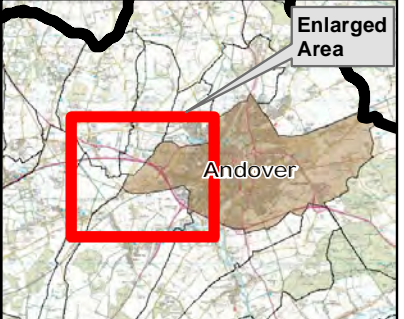


- County ED
- Borough Boundary
- Area Affected
- Parish Boundary
- Borough Wards








March 2018


© Crown Copyright and database rights 2018
Ordnance Survey 100024295



Proposed Boundary Change in the area of Andover/Abbotts Ann

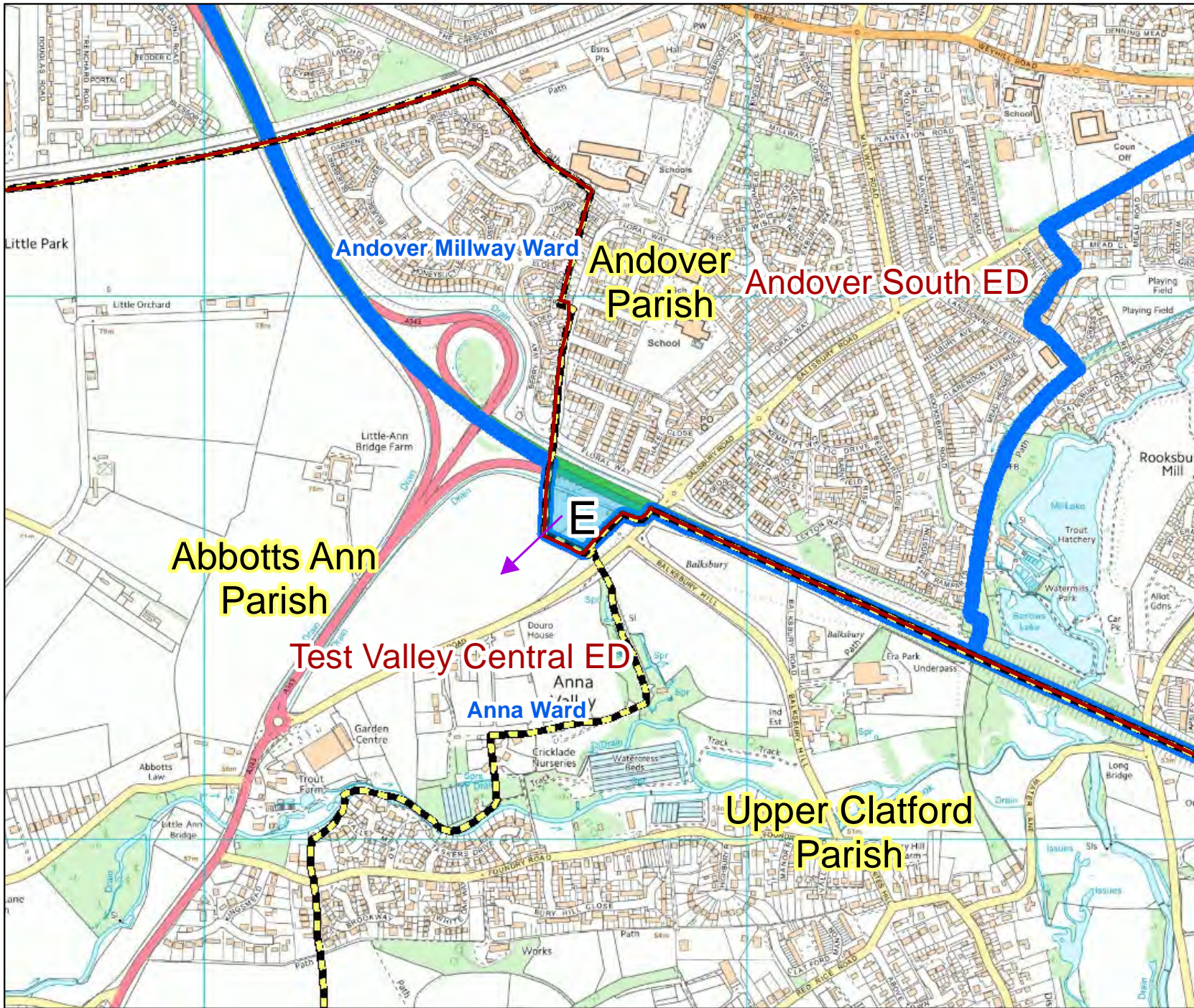
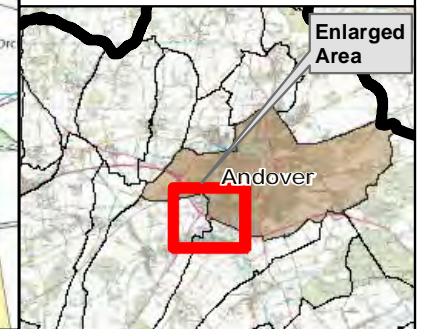


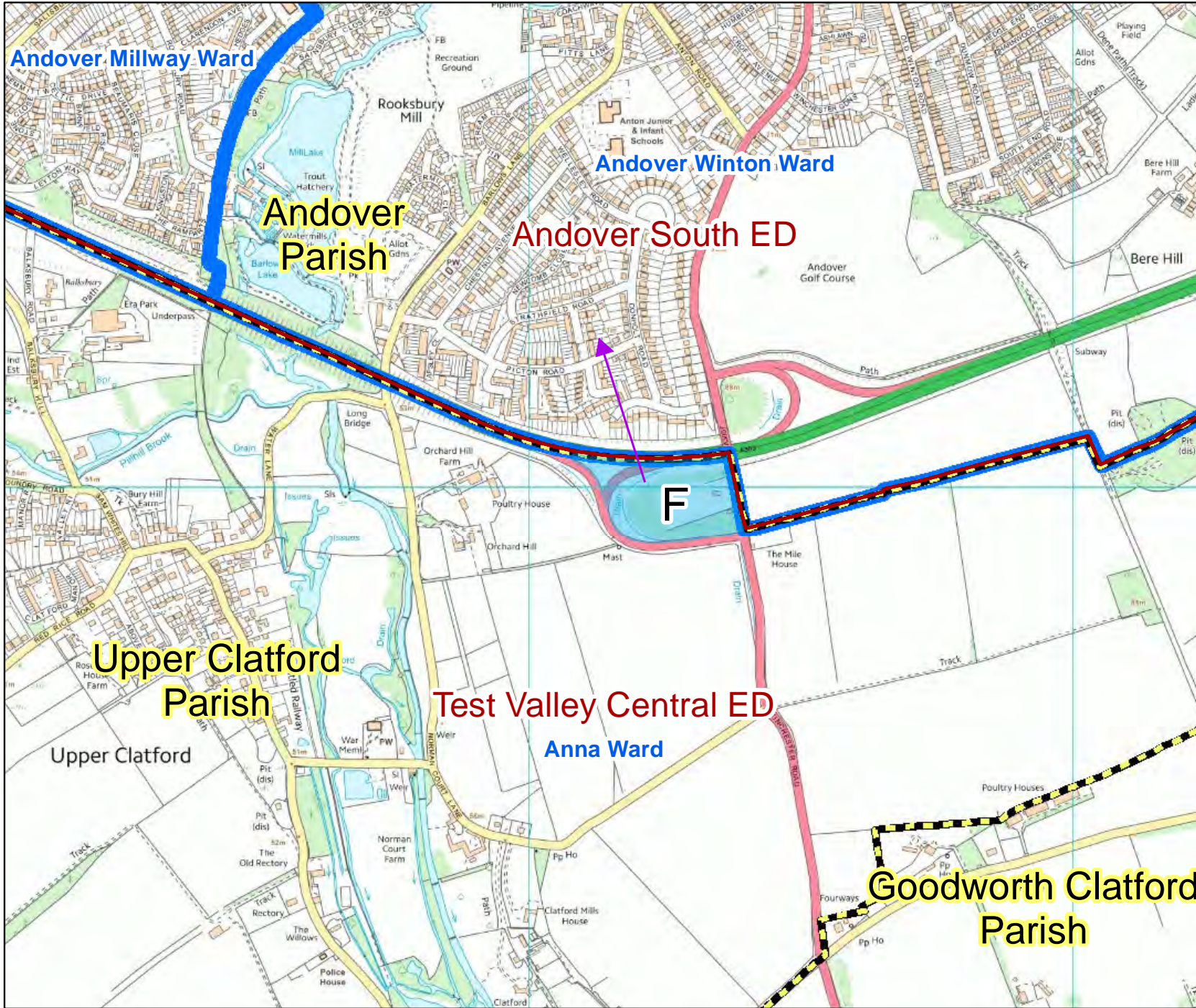
-  County ED
-  Borough Boundary
-  Area Affected
-  Parish Boundary
-  Borough Wards



March 2018






© Crown Copyright and database rights 2018
Ordnance Survey 100024295




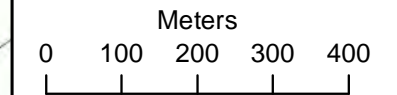


Proposed Boundary Change in the area of Andover/Upper Clatford



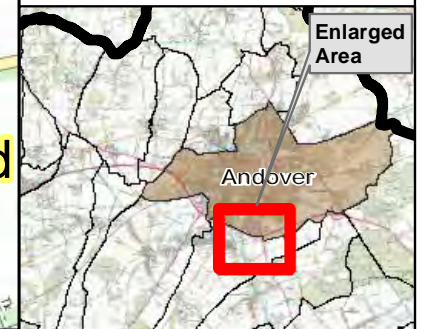
-  County ED
-  Borough Boundary
-  Area Affected
-  Parish Boundary
-  Borough Wards

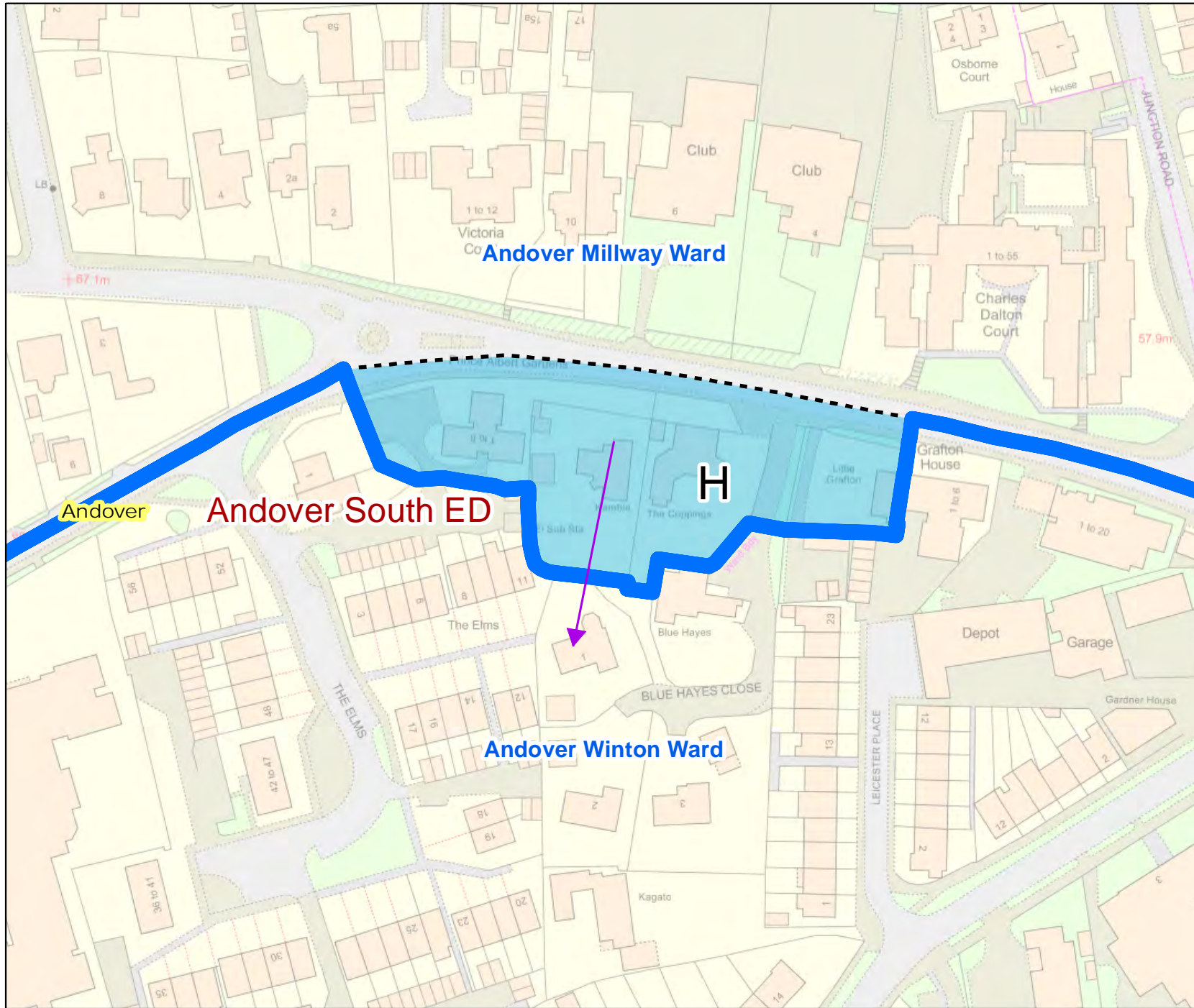
 1:10,000



March 2018

© Crown Copyright and database rights 2018
Ordnance Survey 100024295





Proposed Boundary Change in the area of Andover



- County ED
- Borough Boundary
- Existing Parish Boundary
- Borough Wards
- Proposed Boundary Change
- Area Affected

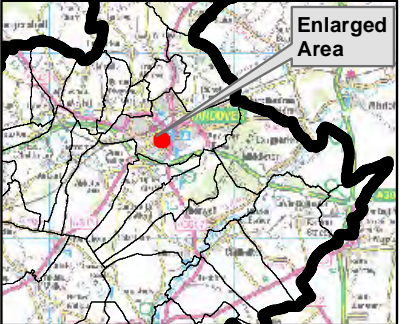
1:1,250

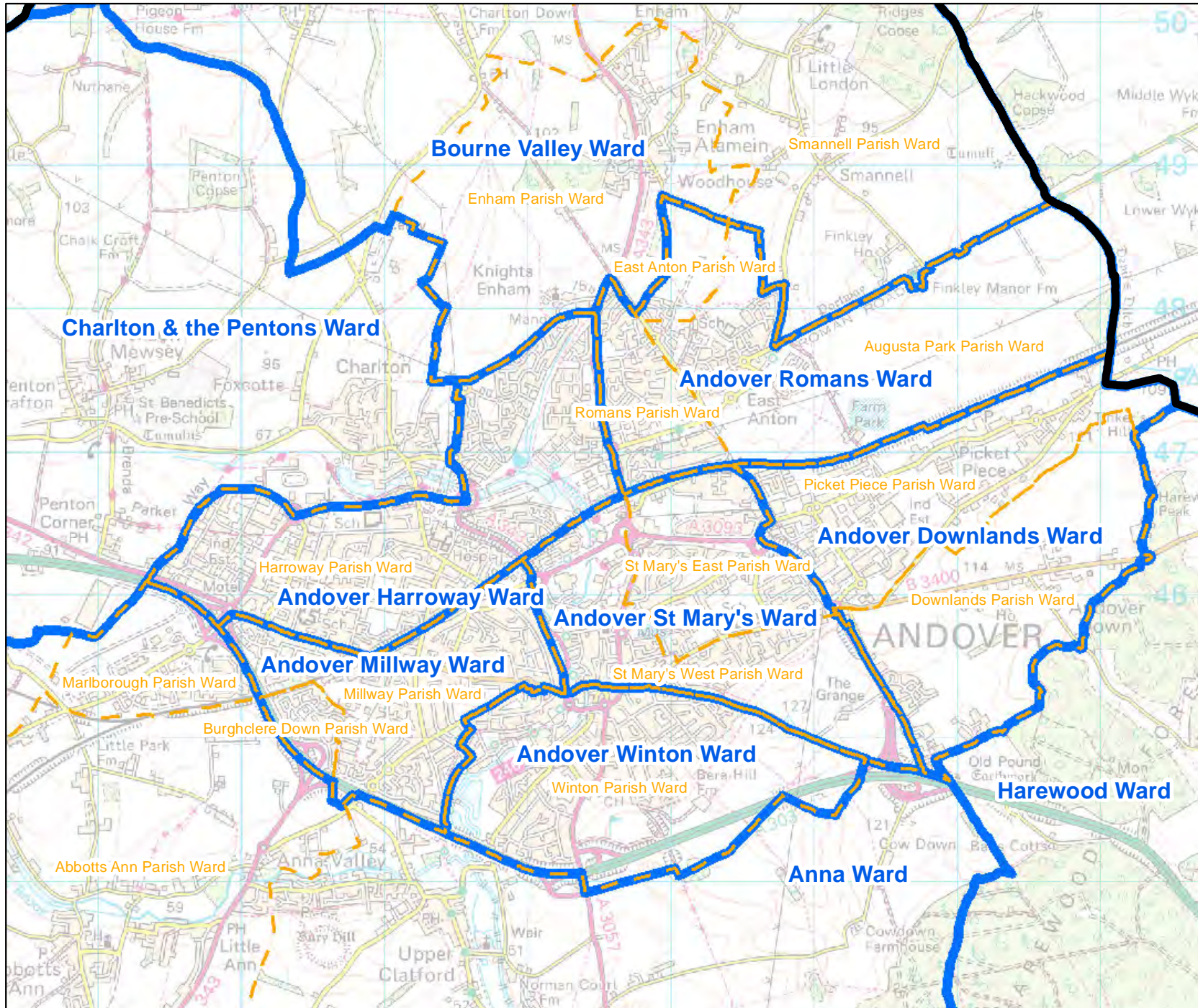
Meters

0 25 50

March 2018




© Crown Copyright and database rights 2018
Ordnance Survey 100024295






Proposed Boundary Change in the area of Andover,

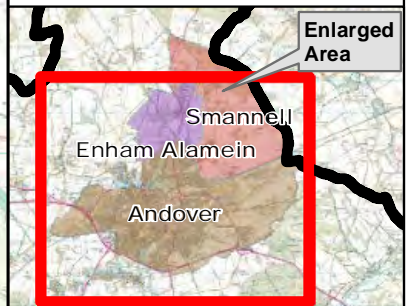


-  Borough Boundary
-  Proposed Parish Wards
-  New Borough Wards



March 2018

© Crown Copyright and database rights 2018
Ordnance Survey 100024295

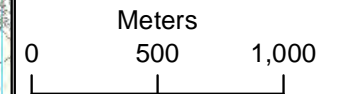


Proposed Boundary Change in the Area of Abbots Ann Upper Clatford



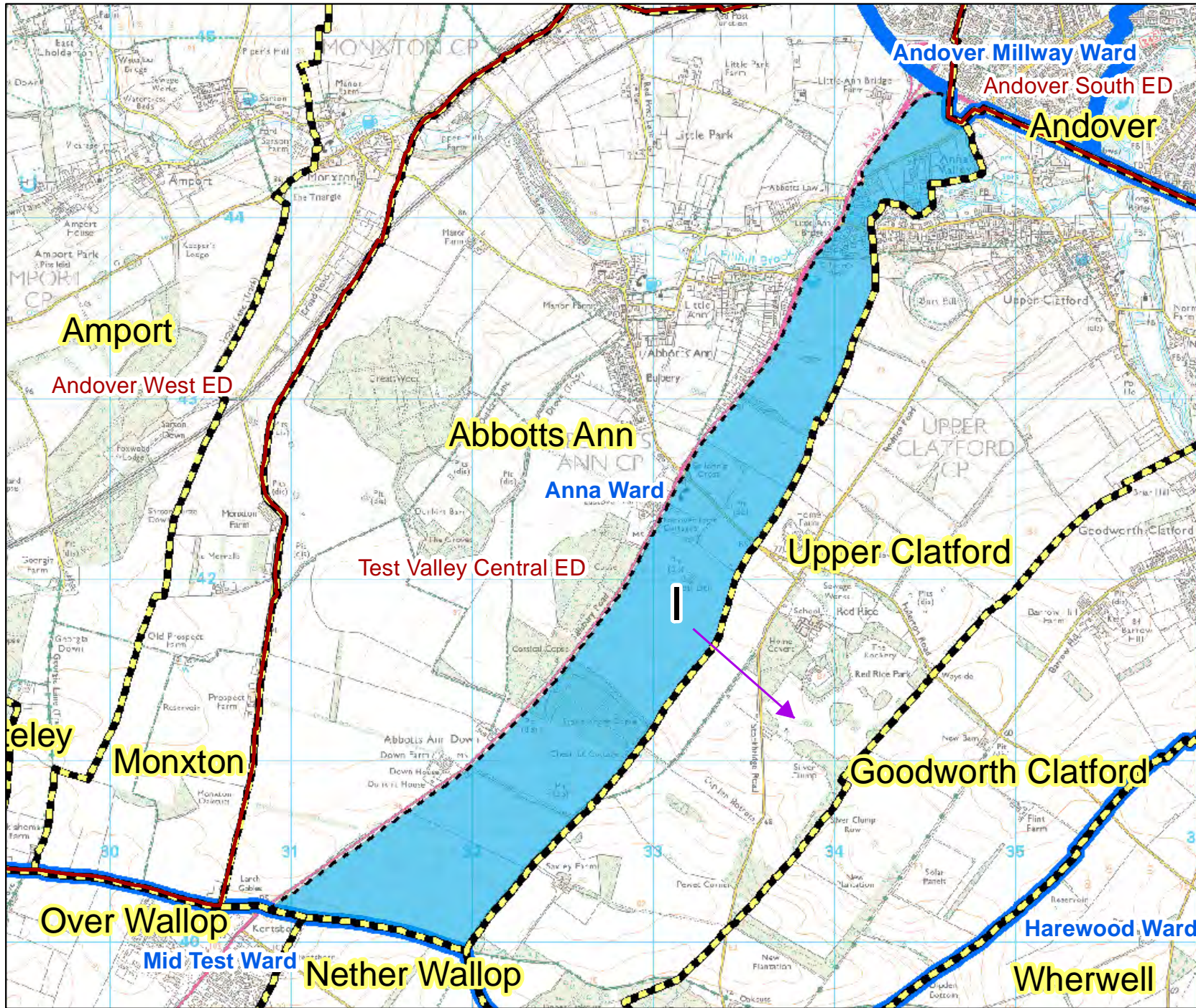
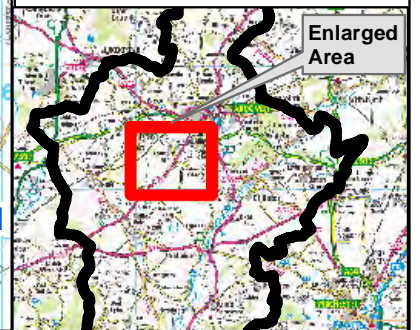
- Borough Boundary
- County ED
- Parish Boundary
- Proposed Boundary Change
- Area Affected
- Borough Wards

1:30,000



March 2018

© Crown Copyright and database rights 2018
Ordnance Survey 100024295



Andover Millway Ward

Andover South ED

Andover

Amport

Andover West ED

Abbots Ann

Anna Ward

Test Valley Central ED

Upper Clatford

Wey

Monxton

Goodworth Clatford

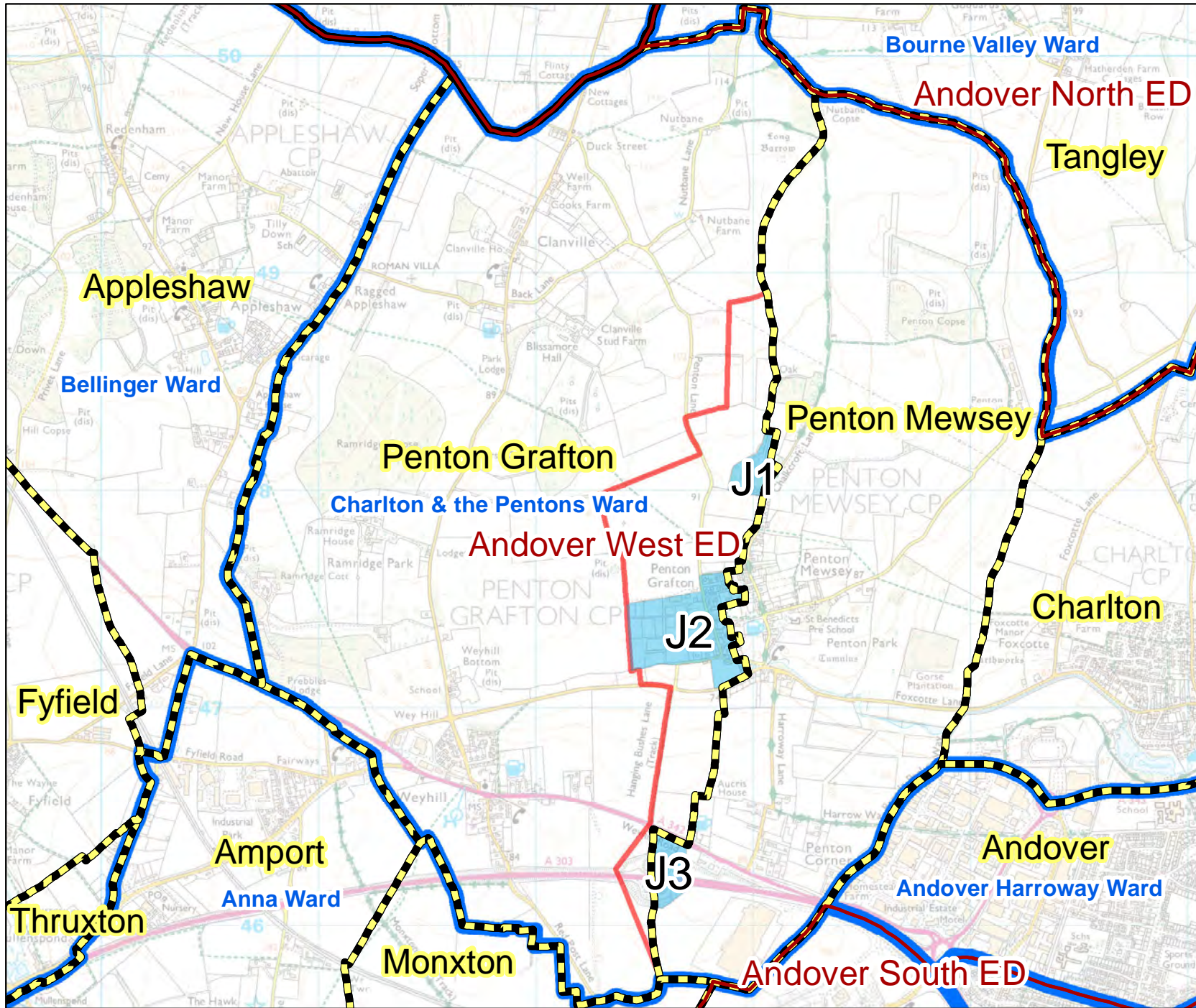
Over Wallop

Mid Test Ward

Nether Wallop

Harewood Ward

Wherwell



Proposed Boundary Change in the area of Penton Mewsey & Penton Grafton



- County ED
- Borough Boundary
- Parish Boundary
- Area Affected
- Proposed Revised Boundary
- Borough Wards

1:25,000

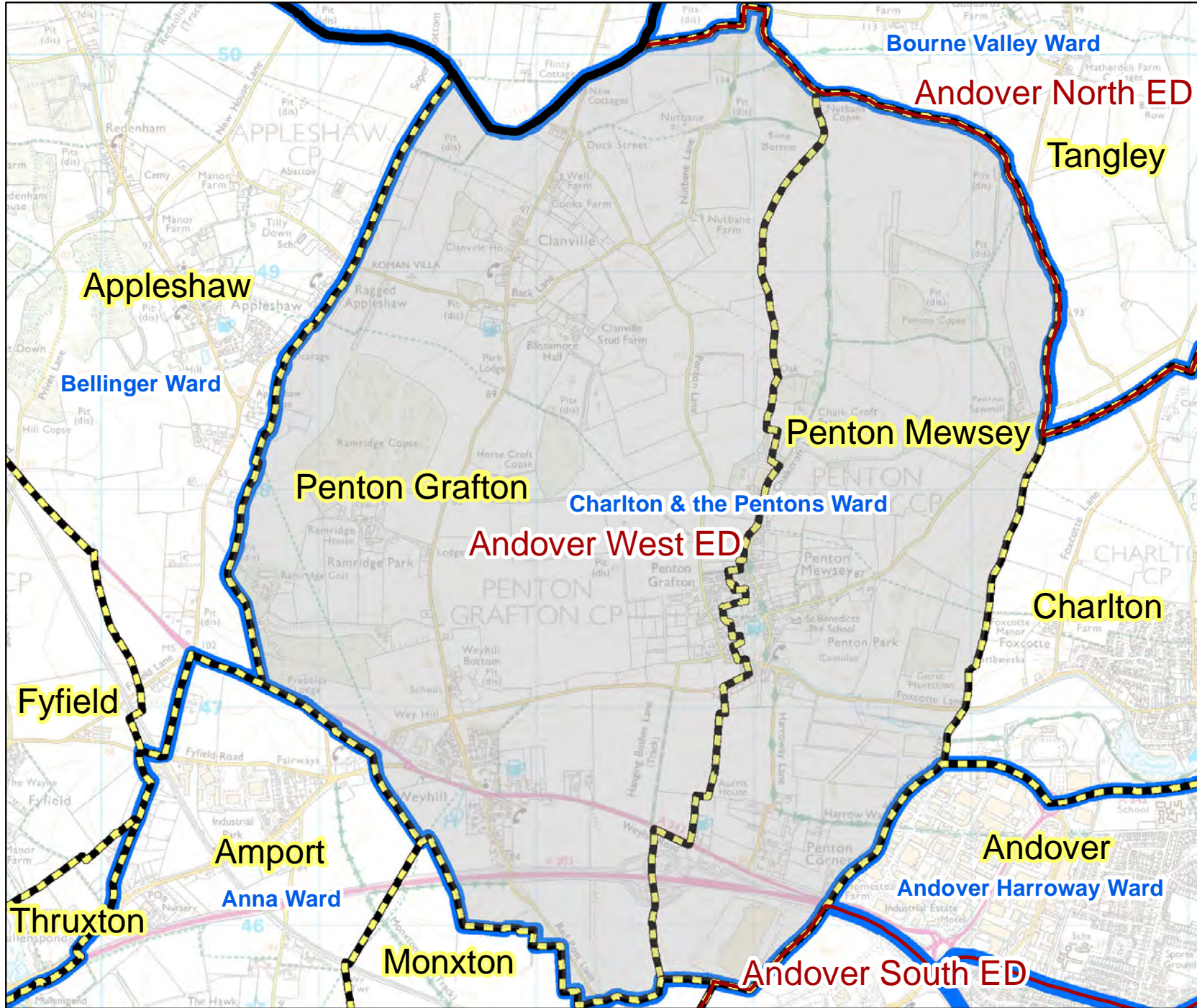
Meters

0 200 400 600 800

March 2018





© Crown Copyright and database rights 2018
Ordnance Survey 100024295

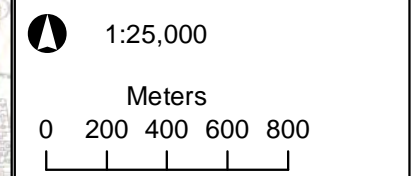




Penton Mewsey & Penton Grafton Parishes

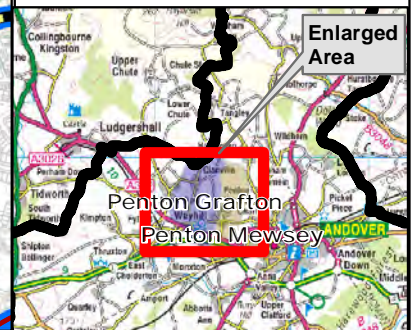


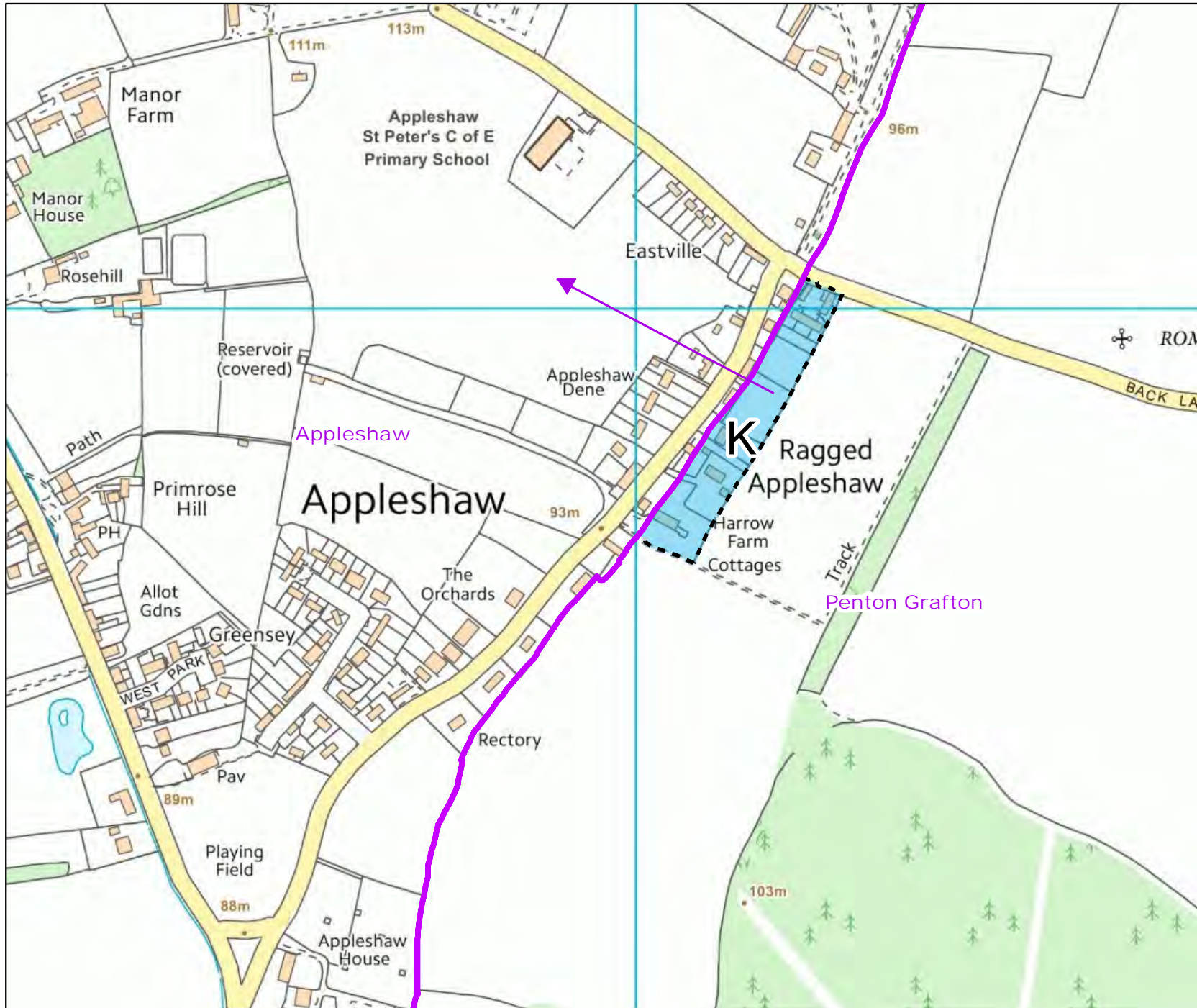
-  Borough Boundary
-  County ED
-  Parish Boundary
-  Borough Wards



March 2018





© Crown Copyright and database rights 2018
Ordnance Survey 100024295




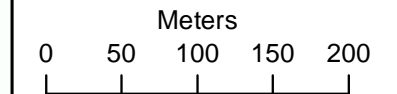


Proposed Boundary Change in the area of Appleshaw & Penton Grafton



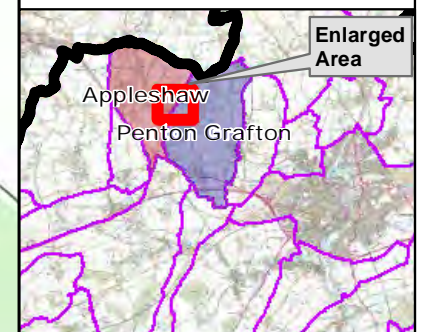
-  Existing Parish Boundary
-  Proposed Boundary Change
-  Borough Boundary
-  Area Affected

 1:5,000



February 2018

© Crown Copyright and database rights 2018
Ordnance Survey 100024295

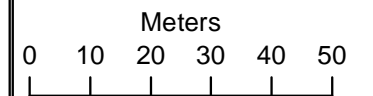


**Grateley
& Quarley
Parishes**



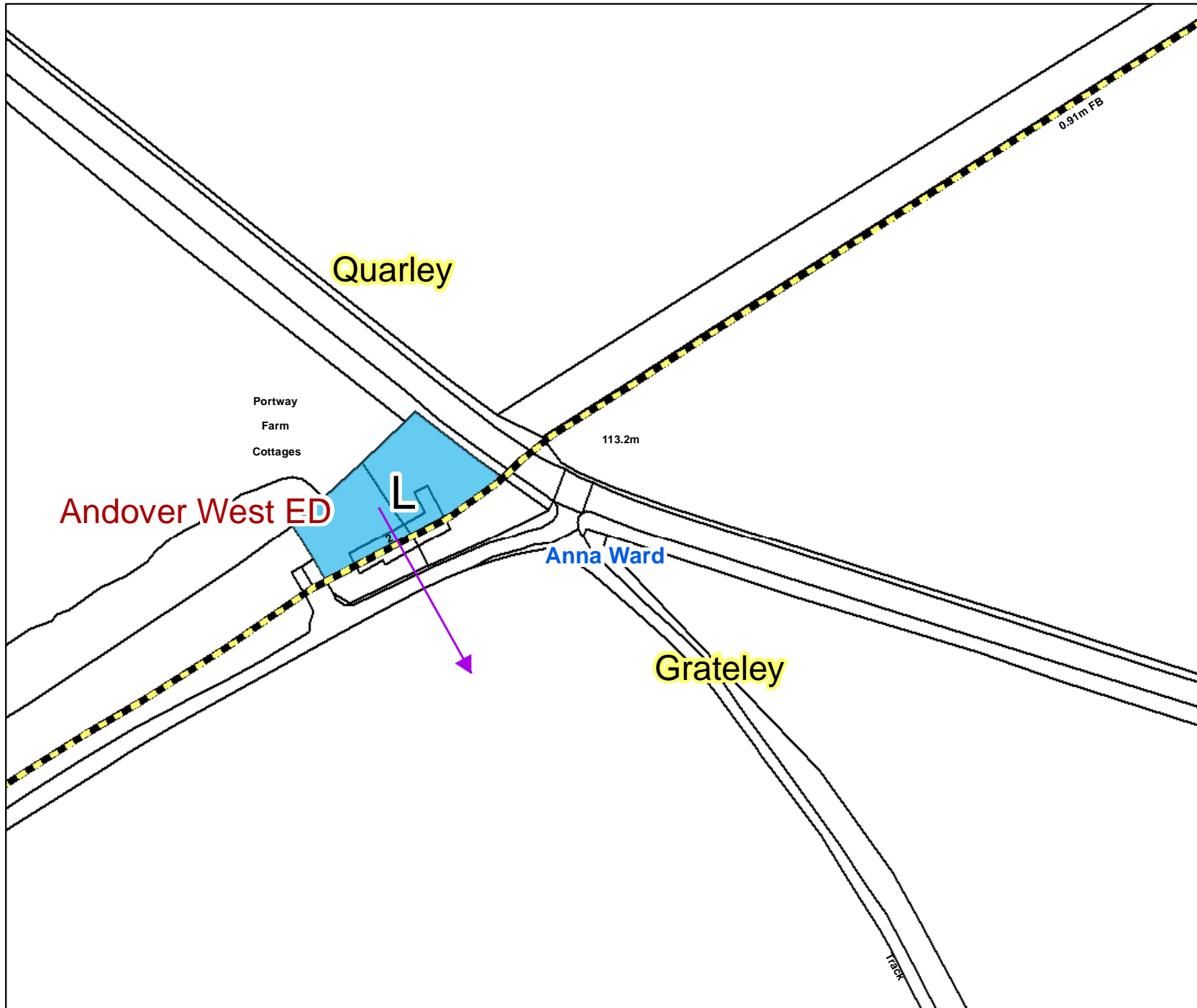
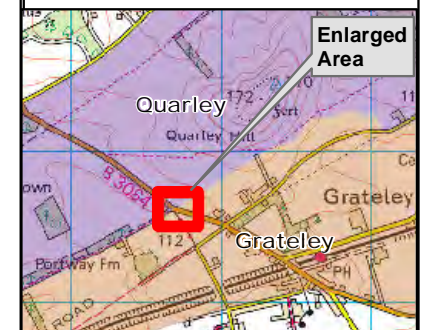
- Borough Boundary
- County ED
- Parish Boundary
- Area Affected
- Borough Wards

1:1,250



March 2018

© Crown Copyright and database rights 2018
Ordnance Survey 100024295



Quarley

Portway
Farm
Cottages

Andover West ED

Anna Ward

Grateley

113.2m

0.91m FB

Proposed Boundary Change in the area of Qualey/Ampport



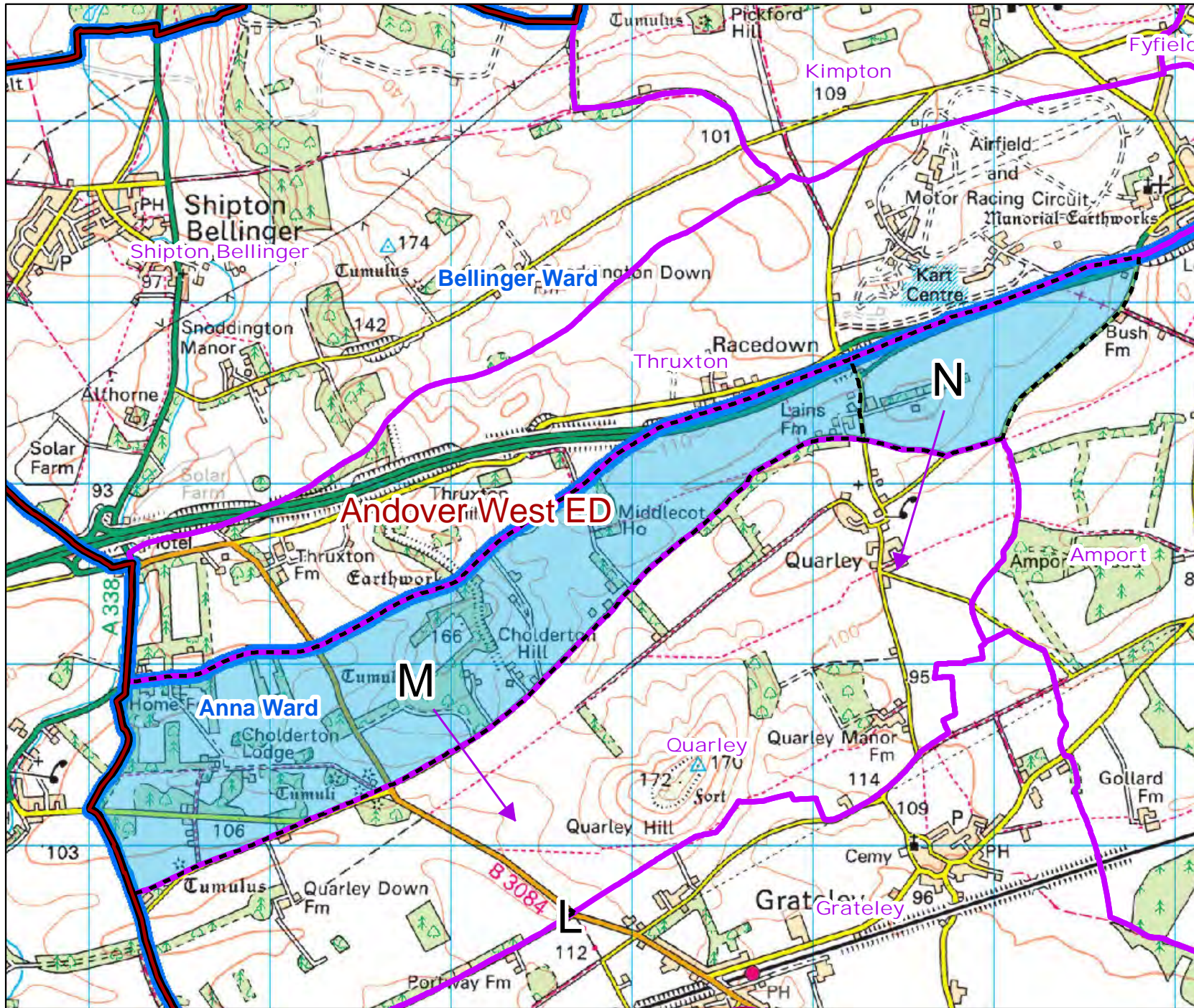
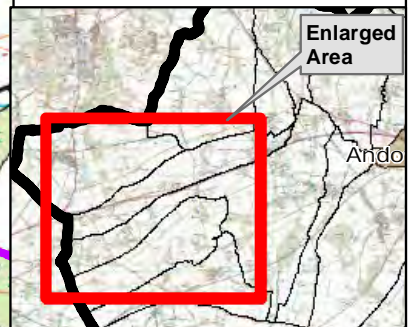
- Borough Boundary
- Proposed Boundary Change
- Existing Parish Boundary
- Area Affected
- Borough Wards

1:30,000

Meters
0 200 400 600 800

March 2018

© Crown Copyright and database rights 2018
Ordnance Survey 100024295



Proposed Boundary Change in the area of Long Parish/Barton Stacey



- County ED
- Borough Boundary
- Proposed Boundary Change
- Existing Parish Boundary
- Area Affected
- Borough Wards

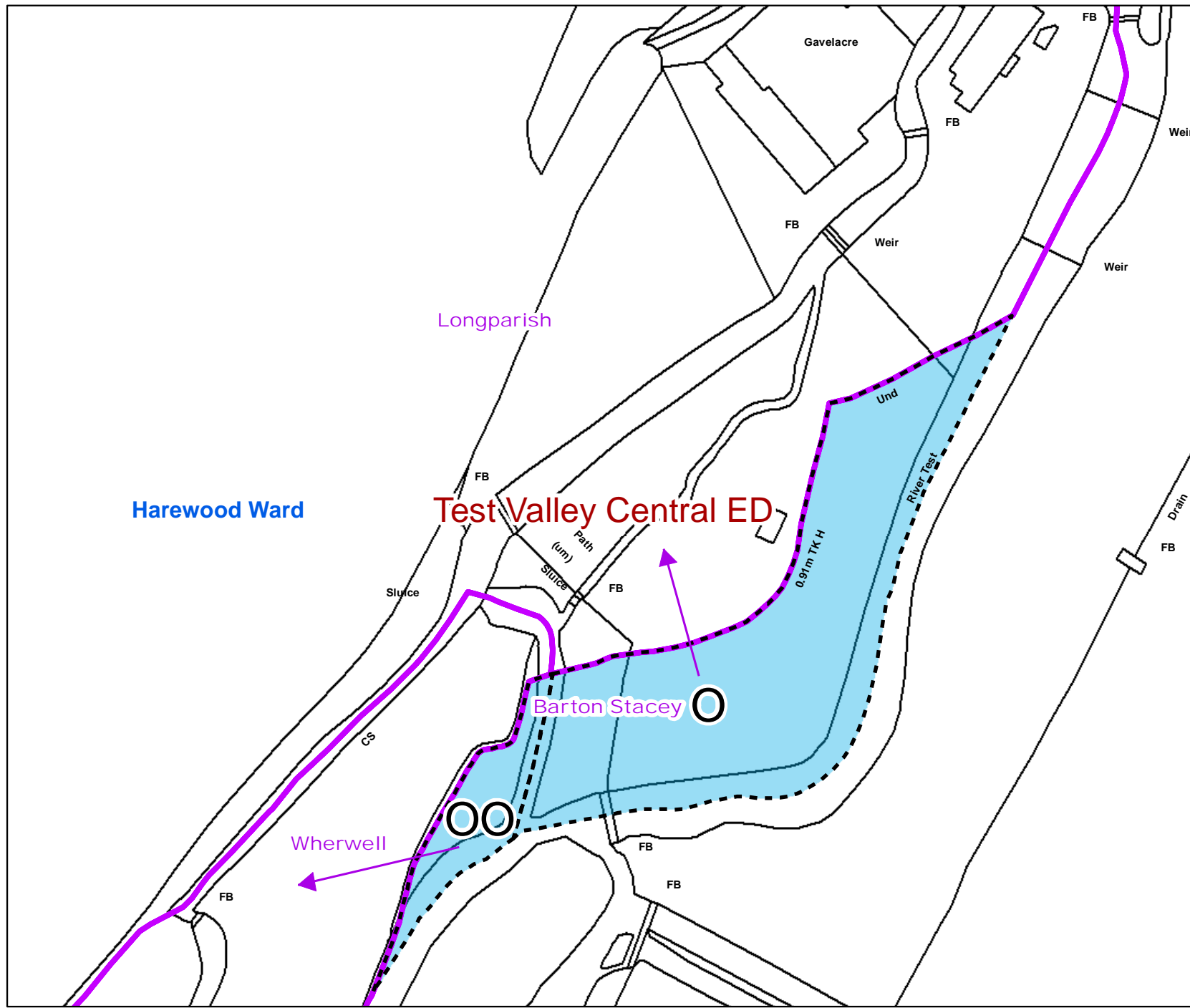
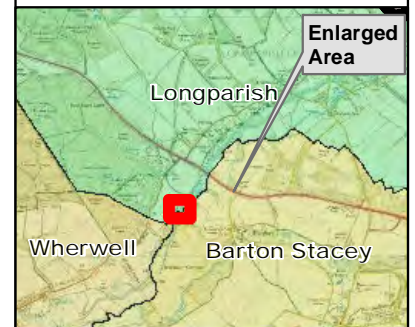
1:1,250

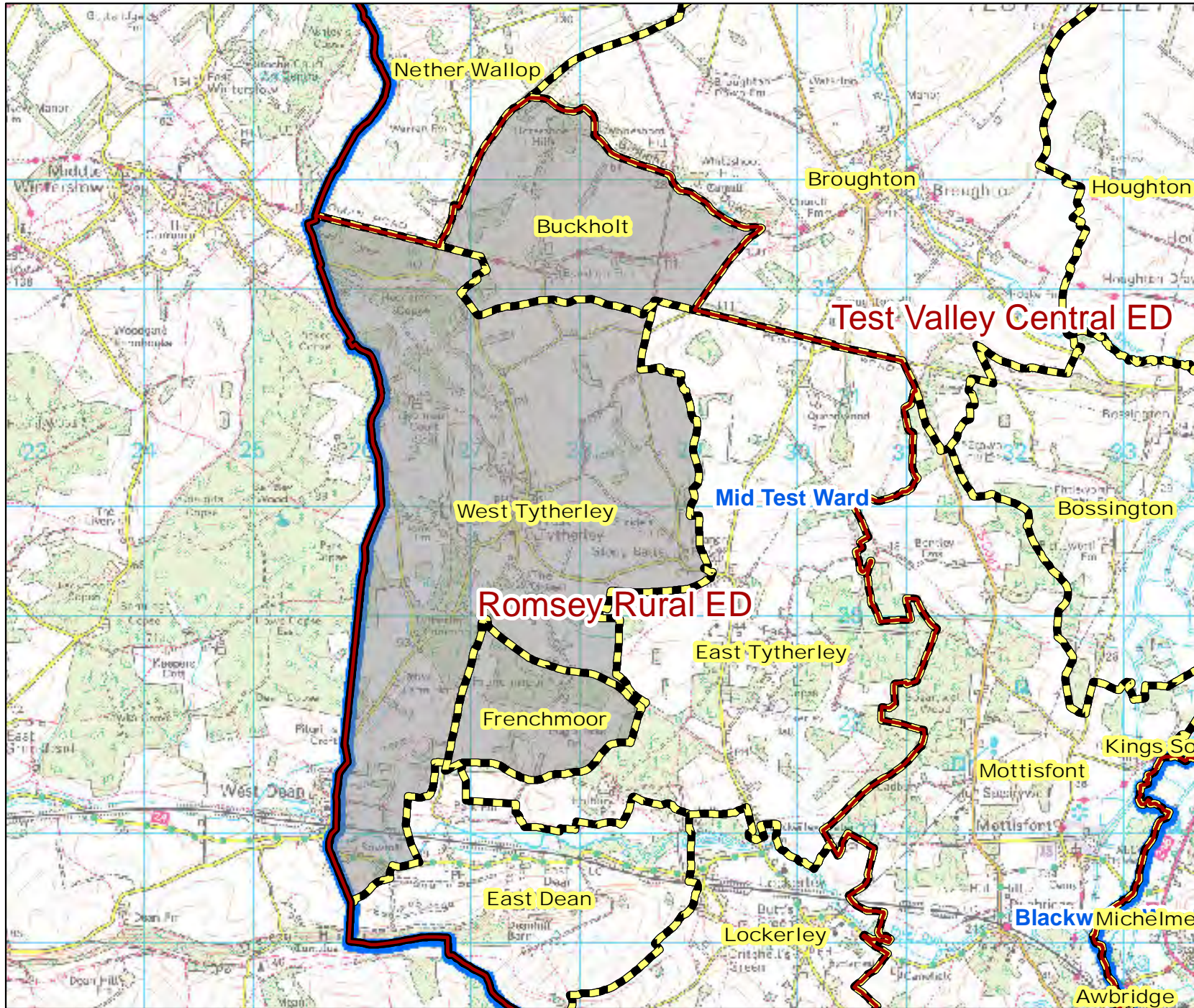
Meters

0 10 20 30 40

March 2018

© Crown Copyright and database rights 2018
Ordnance Survey 100024295

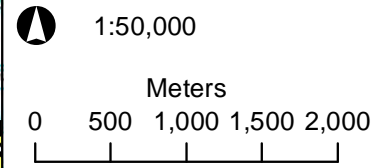




Proposed Boundary Change in the area of West Tytherley Frenchmoor Buckholt

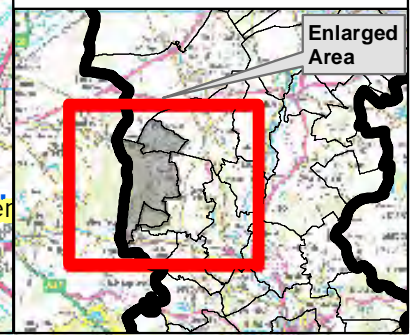


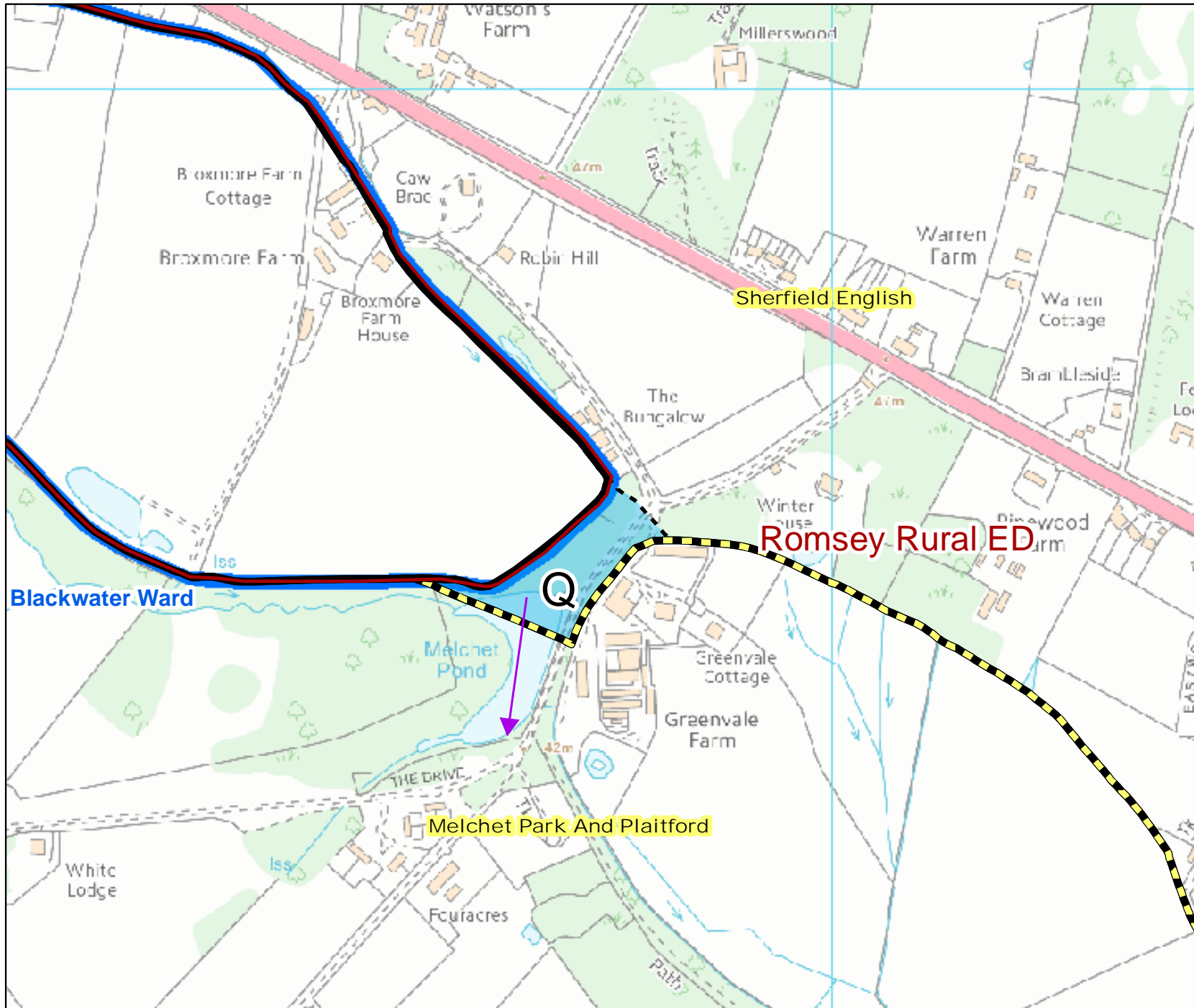
- County ED
- Borough Boundary
- Existing Parish Boundary
- Borough Wards



March 2018






© Crown Copyright and database rights 2018
Ordnance Survey 100024295




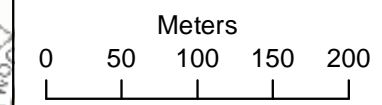


Proposed Boundary Change in the area of Melchet Park/Plaitford



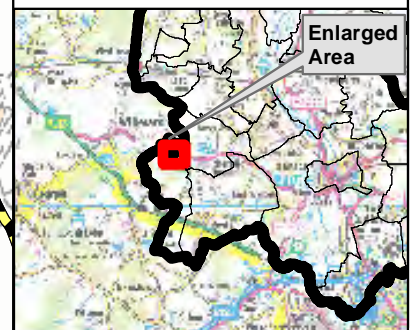
-  County ED
-  Borough Boundary
-  Existing Parish Boundary
-  Area Affected
-  Borough Wards

 1:5,000



March 2018

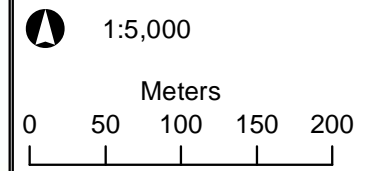
© Crown Copyright and database rights 2018
Ordnance Survey 100024295



Awbridge & Romsey Extra

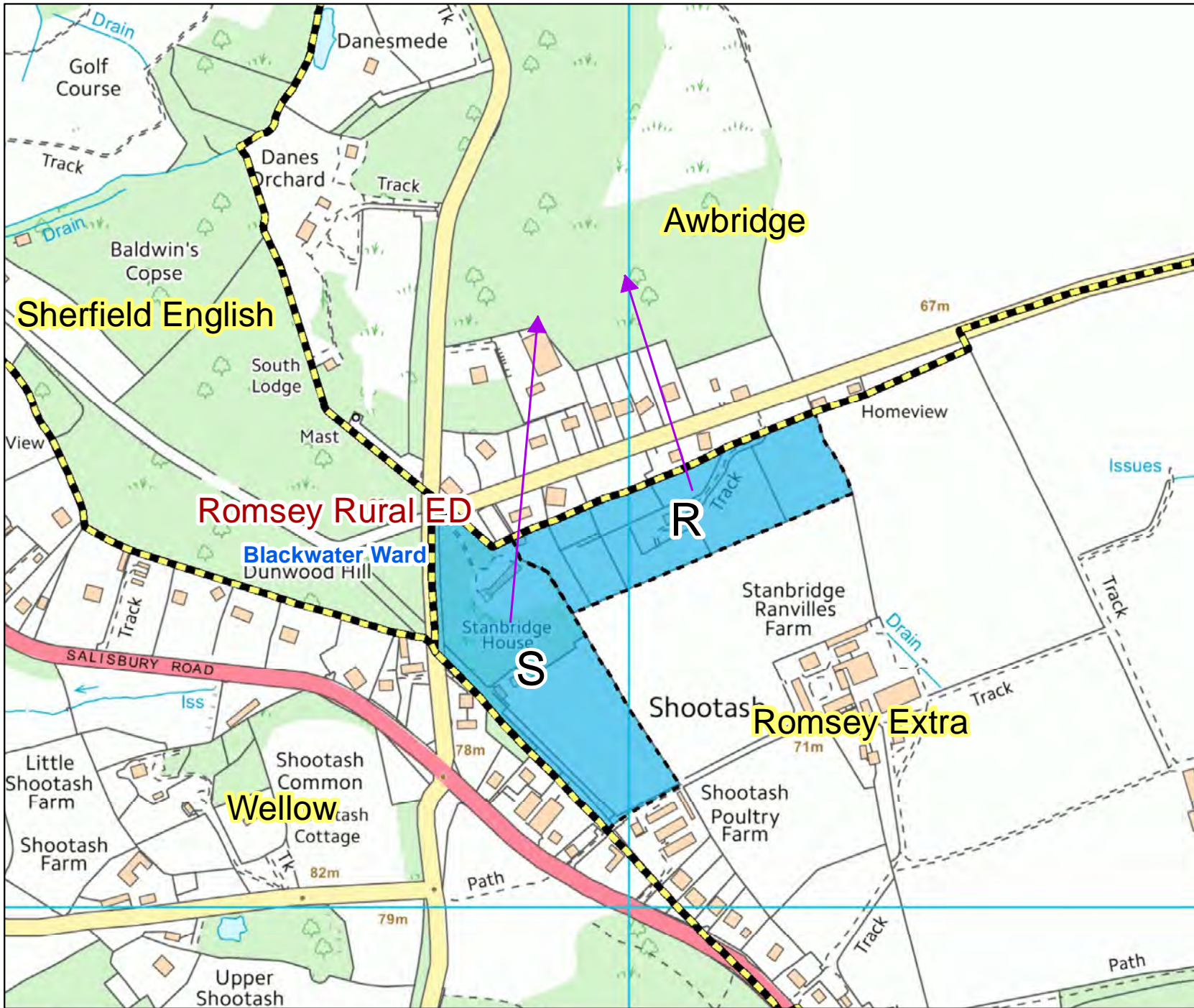
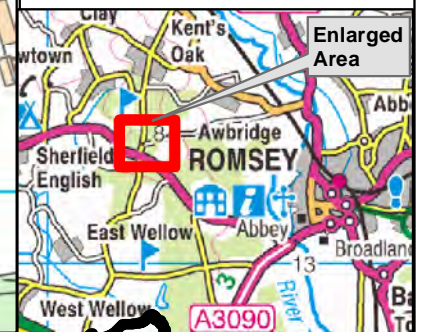


- Borough Boundary
- County ED
- Parish Boundary
- Area Affected
- Borough Wards



March 2018

© Crown Copyright and database rights 2018
Ordnance Survey 100024295



Proposed Boundary Change in the area of Romsey Extra/ Awbridge



- County ED
- Borough Boundary
- Area Affected
- Proposed Boundary Change
- Parish Boundary
- Borough Wards

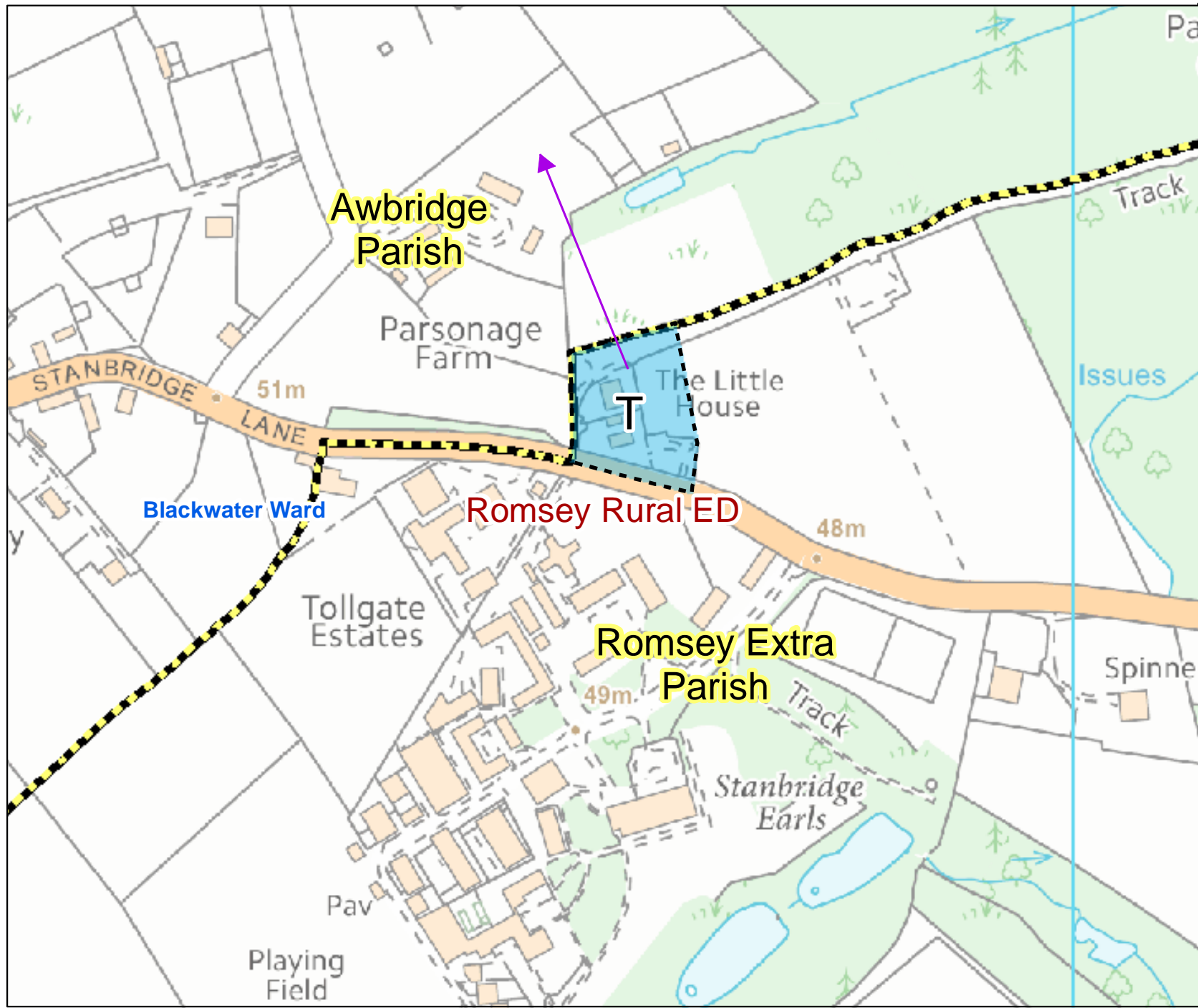
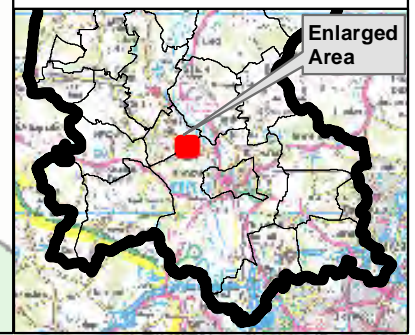
1:3,000

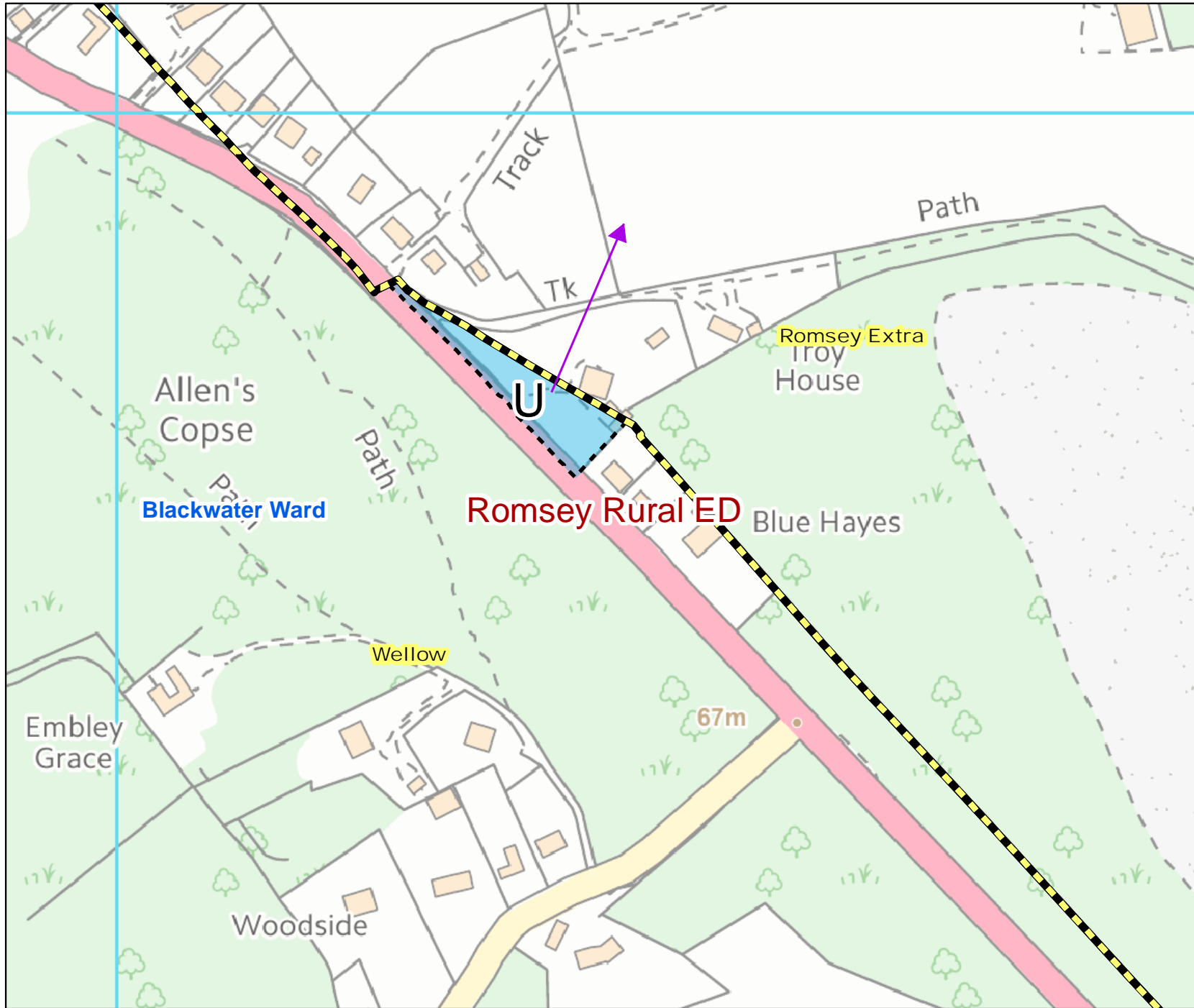
Meters

0 25 50 75 100

March 2018

© Crown Copyright and database rights 2018
Ordnance Survey 100024295





Proposed Boundary Change in the area of Wellow



- County ED
- Borough Boundary
- Existing Parish Boundary
- Area Affected
- Proposed Boundary Change
- Borough Wards

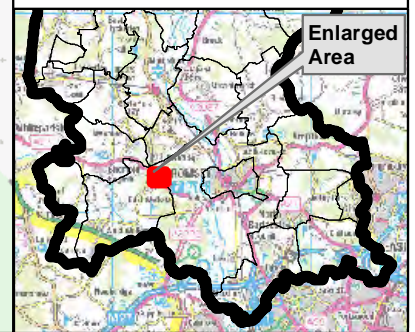
1:3,000

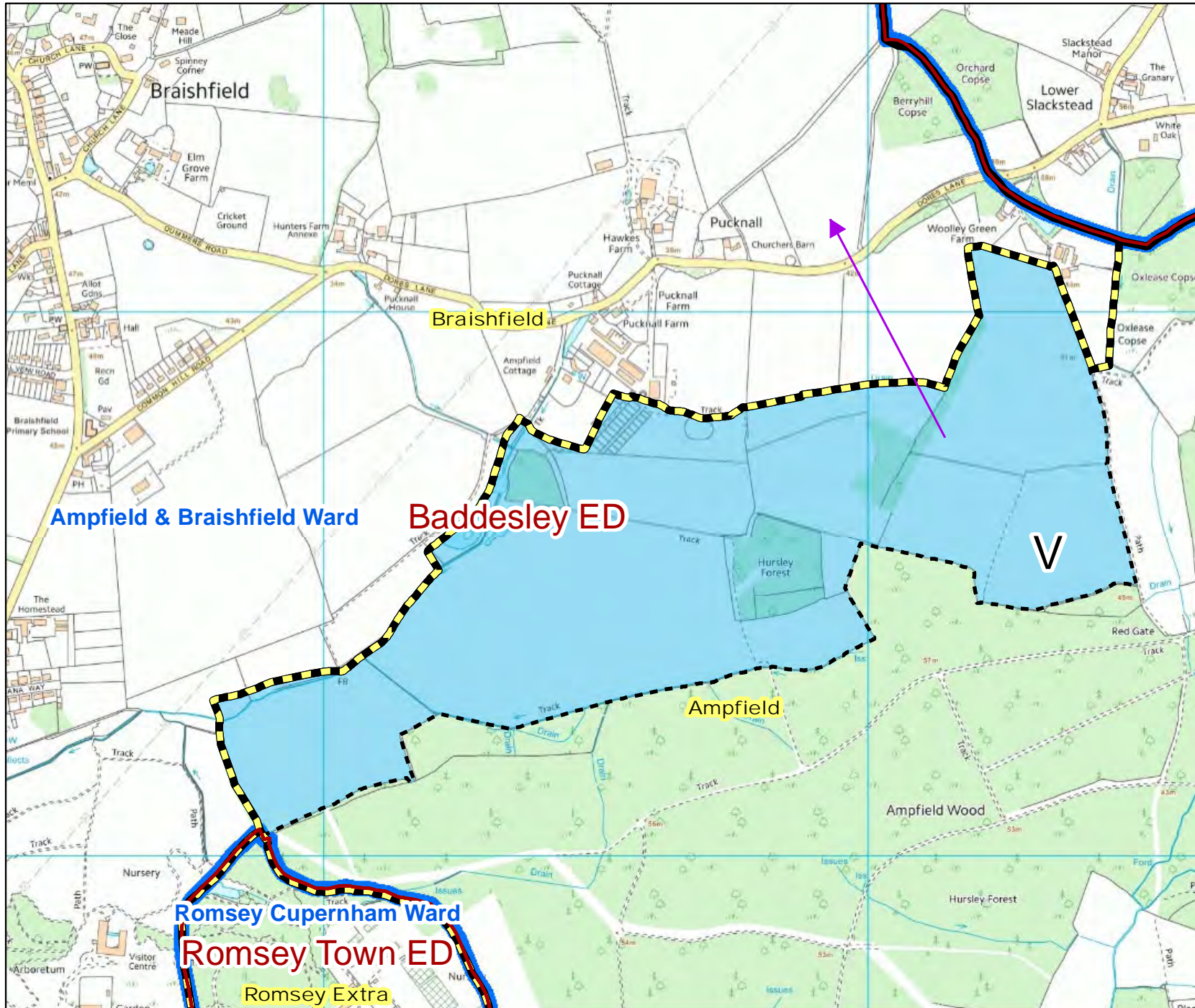
Meters

0 25 50 75 100

March 2018

© Crown Copyright and database rights 2018
Ordnance Survey 100024295

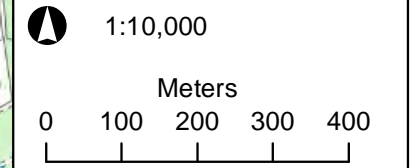




Proposed Boundary Change in the area of Braishfield/ Ampfield

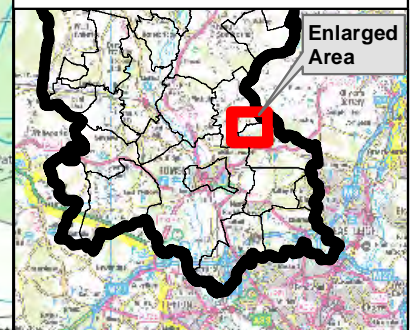


- County ED
- Borough Boundary
- Existing Parish Boundary
- Area Affected
- Proposed Boundary Change
- Borough Wards



March 2018

© Crown Copyright and database rights 2018
Ordnance Survey 100024295



Ampfield & Romsey Extra

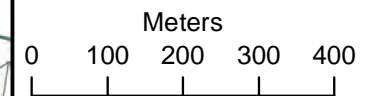


- Borough Boundary
- County ED
- Parish Boundary
- Borough Wards

Area Affected

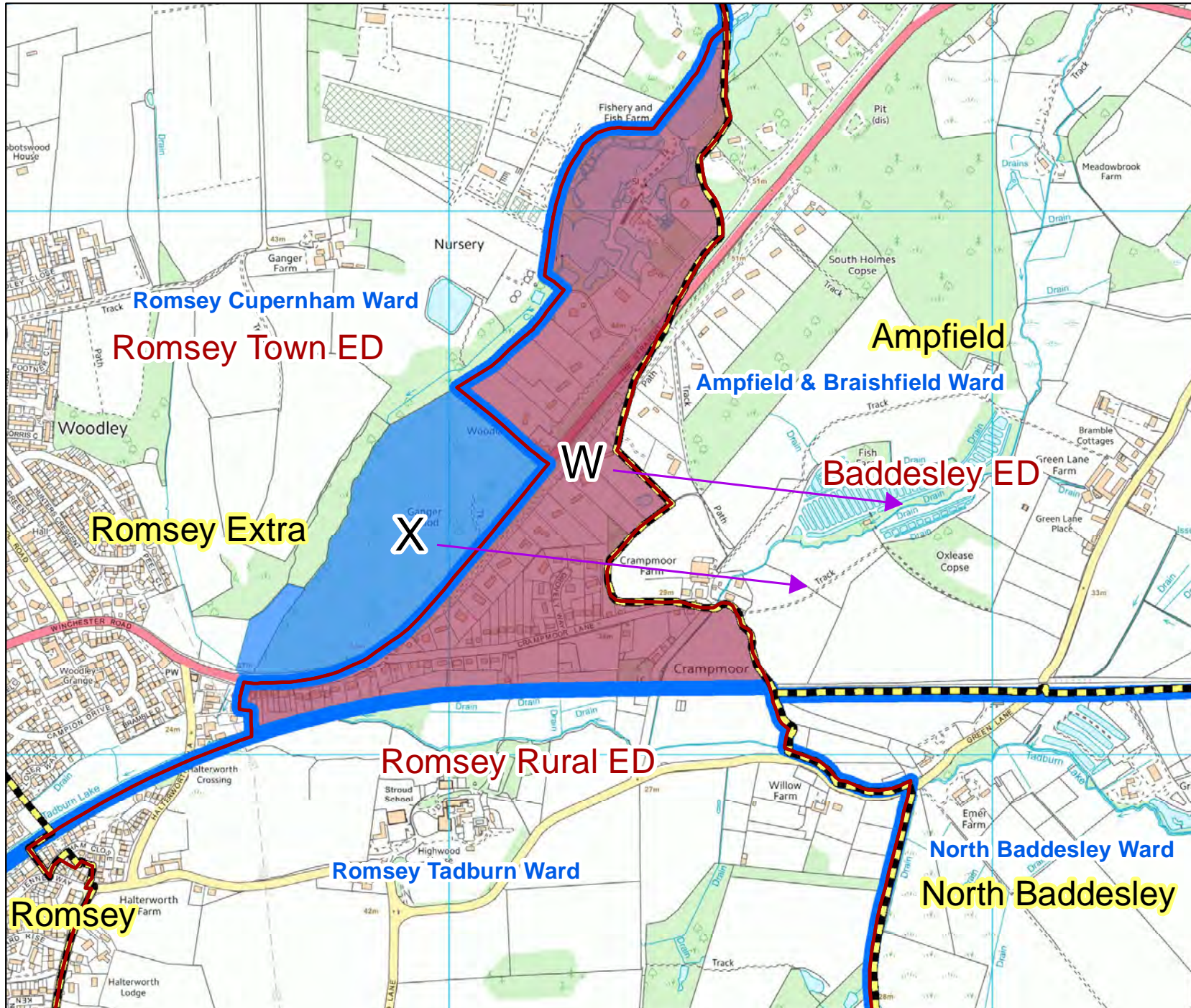
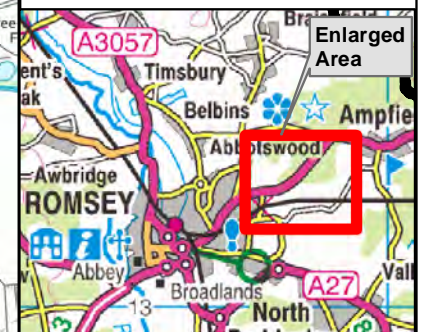
- W
- X

1:10,000



March 2018

© Crown Copyright and database rights 2018
Ordnance Survey 100024295



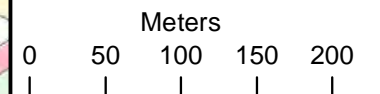
Ampfield & Romsey Extra



- Borough Boundary
- County ED
- Parish Boundary
- Borough Wards

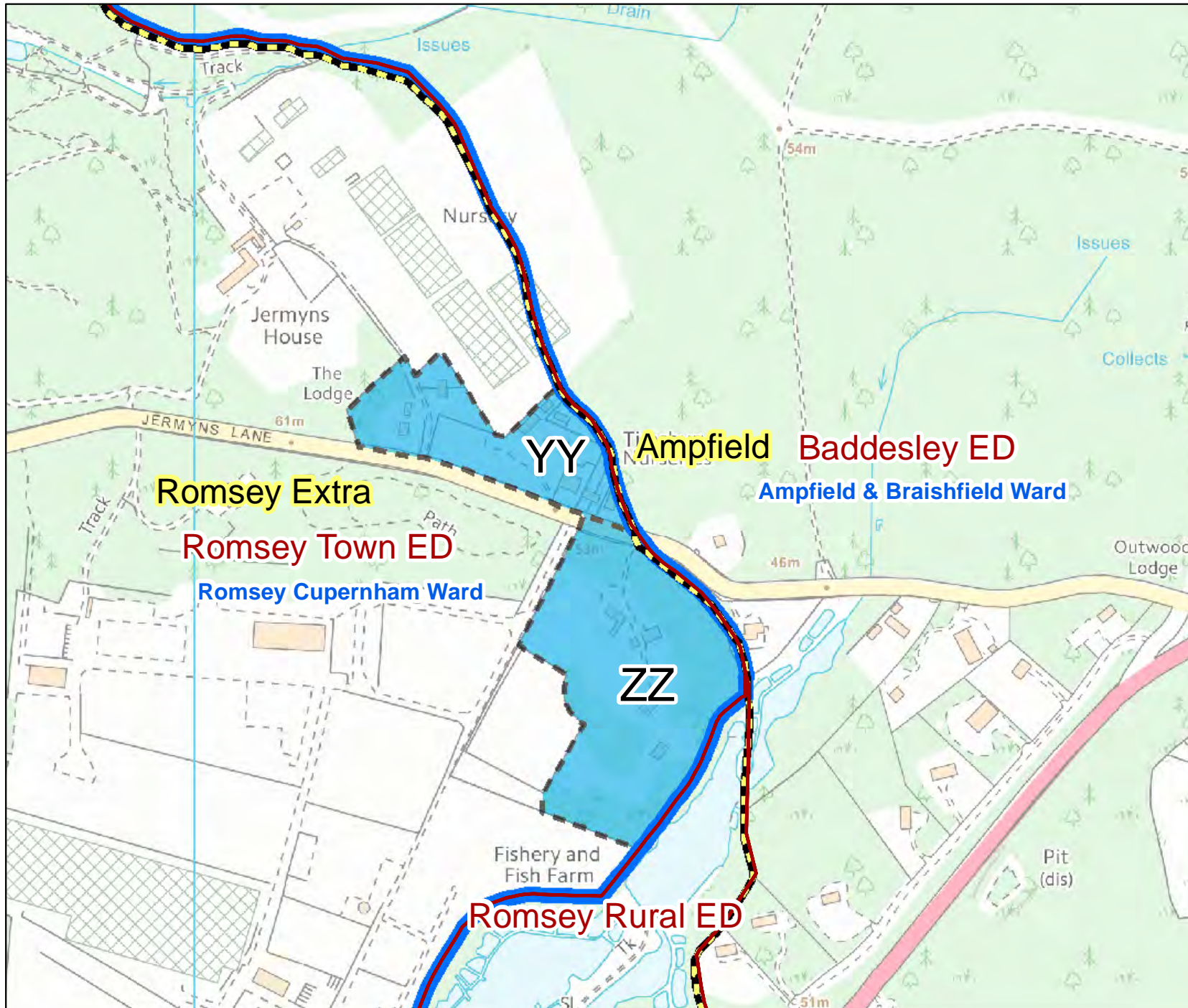
- Area Affected**
- Area Affected

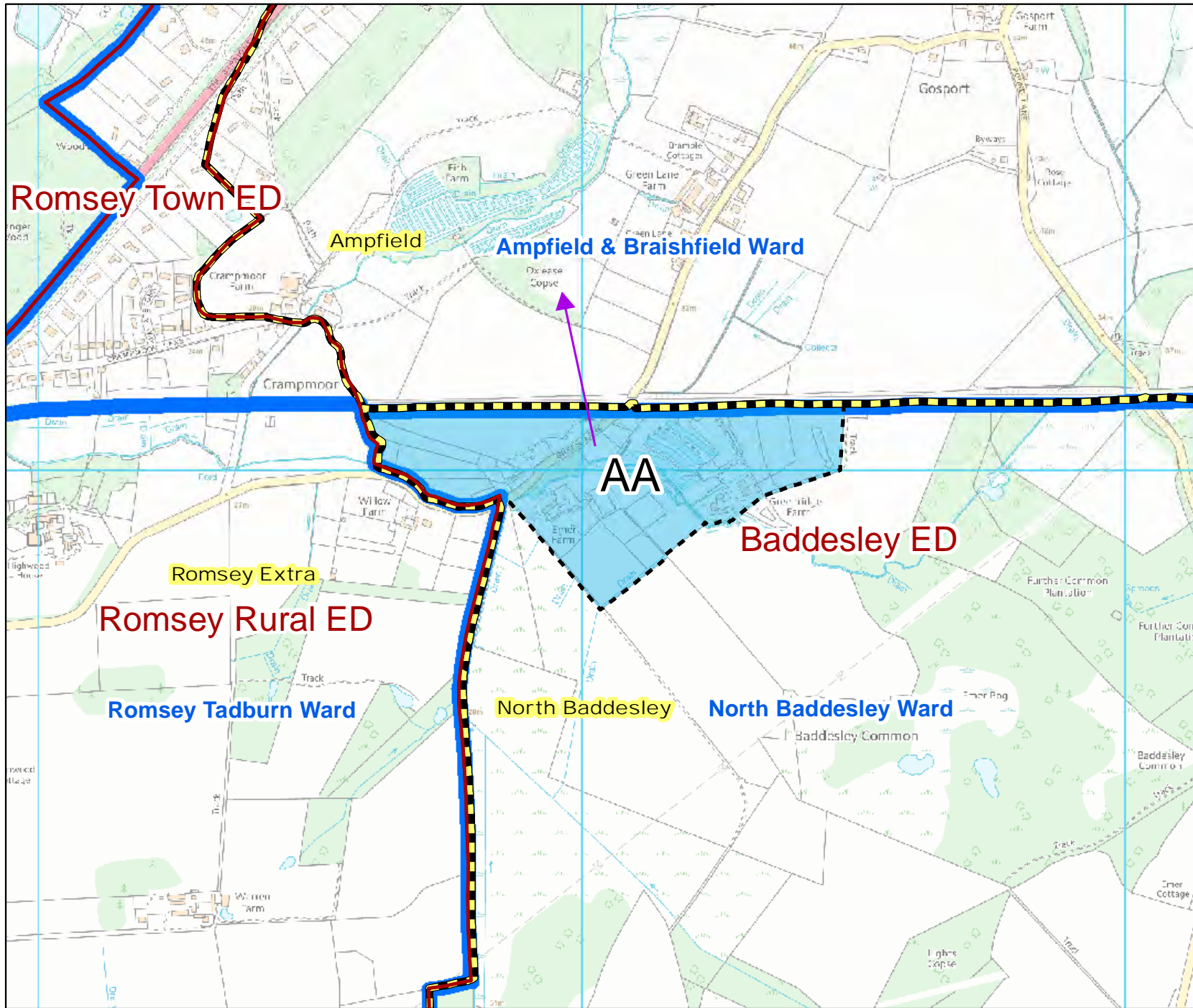
1:5,000



March 2018

© Crown Copyright and database rights 2018
Ordnance Survey 100024295





Proposed Boundary Change in the area of North Baddesley/Ampfield



- County ED
- Borough Boundary
- Existing Parish Boundary
- Area Affected
- Proposed Boundary Change
- Borough Wards

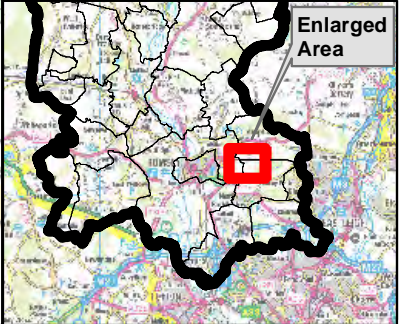
1:10,000

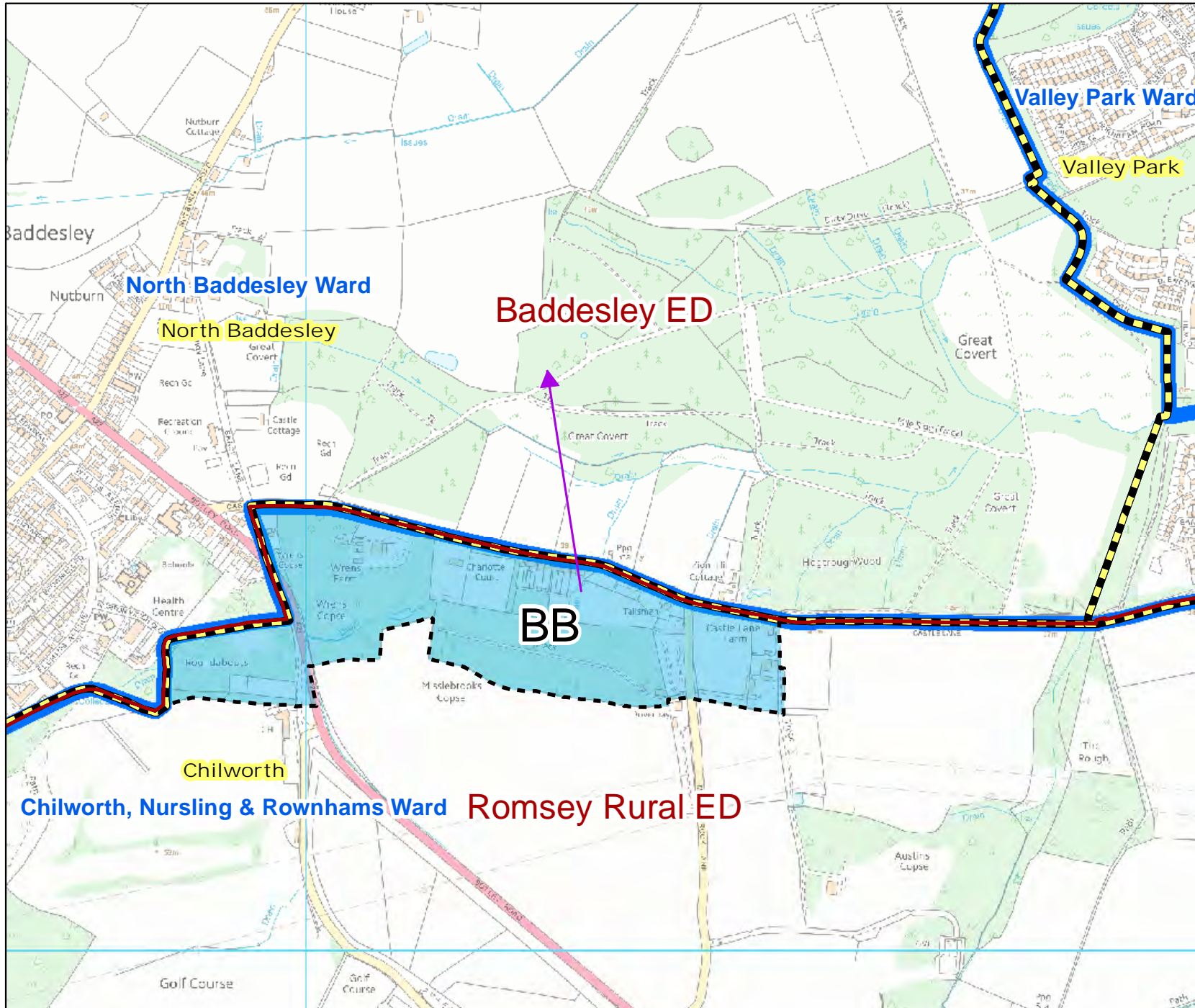
Meters

0 100 200 300 400

March 2018







© Crown Copyright and database rights 2018
Ordnance Survey 100024295






Proposed Boundary Change in the area of Chilworth/ North Baddesley

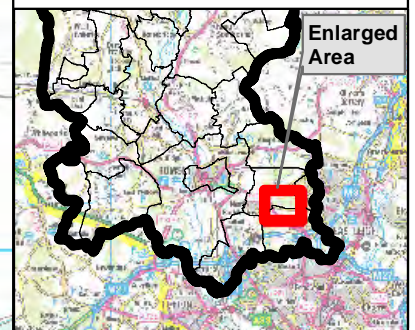


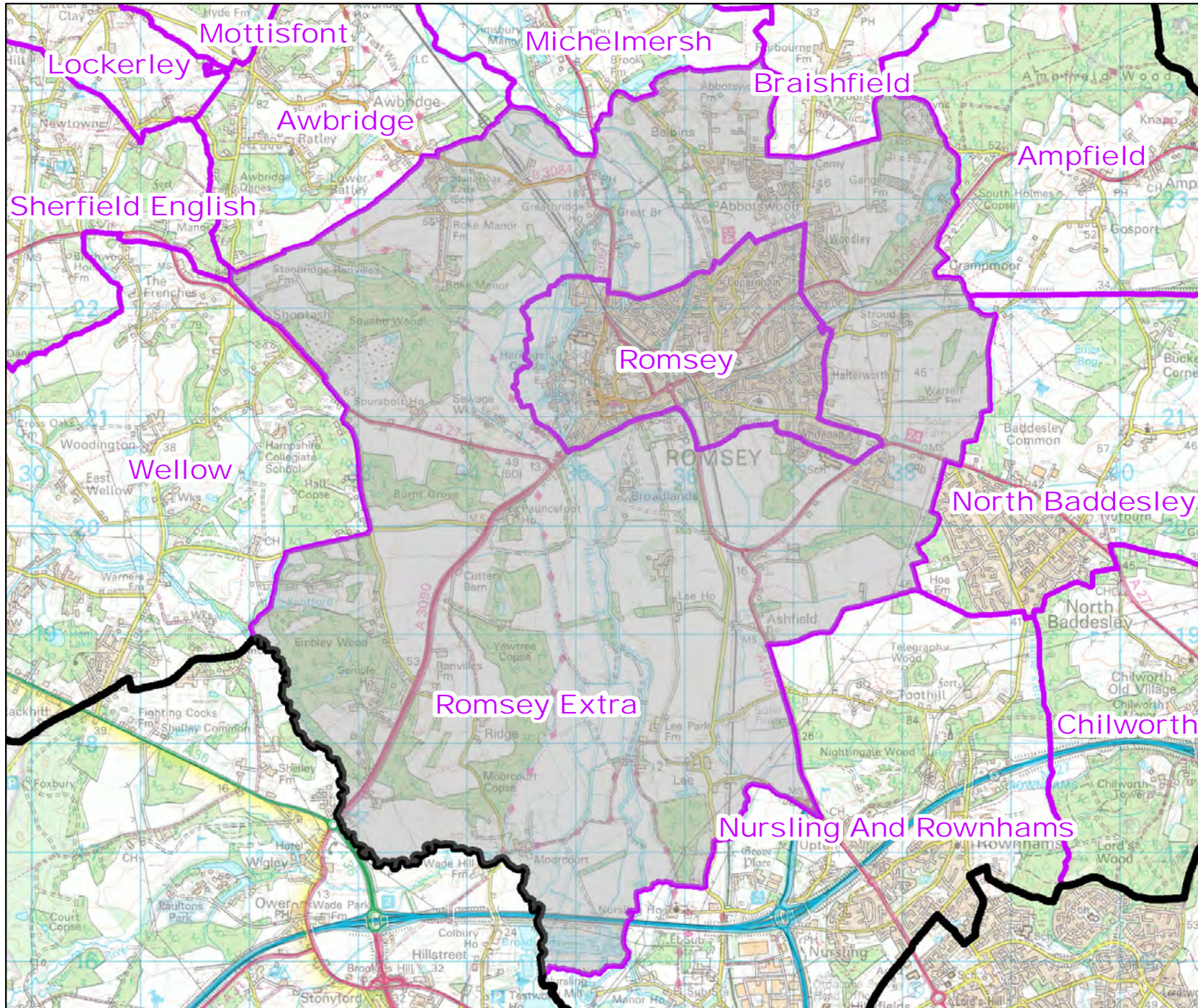
-  County ED
-  Borough Boundary
-  Existing Parish Boundary
-  Area Affected
-  Proposed Boundary Change
-  Borough Wards



March 2018



© Crown Copyright and database rights 2018
Ordnance Survey 100024295

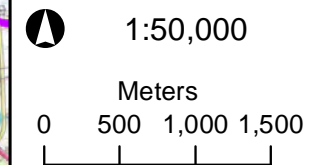




**Existing Parish
Boundaries
Romsey &
Romsey Extra**

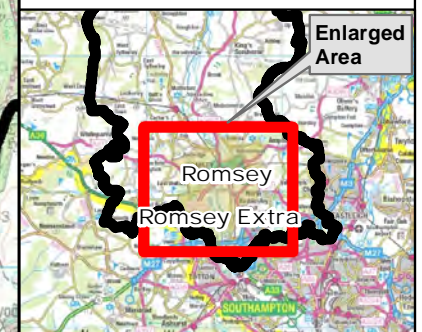


-  Borough Boundary
-  Existing Parish Boundary



March 2018

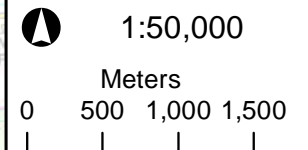
© Crown Copyright and database rights 2018
Ordnance Survey 100024295



Romsey & Romsey Extra

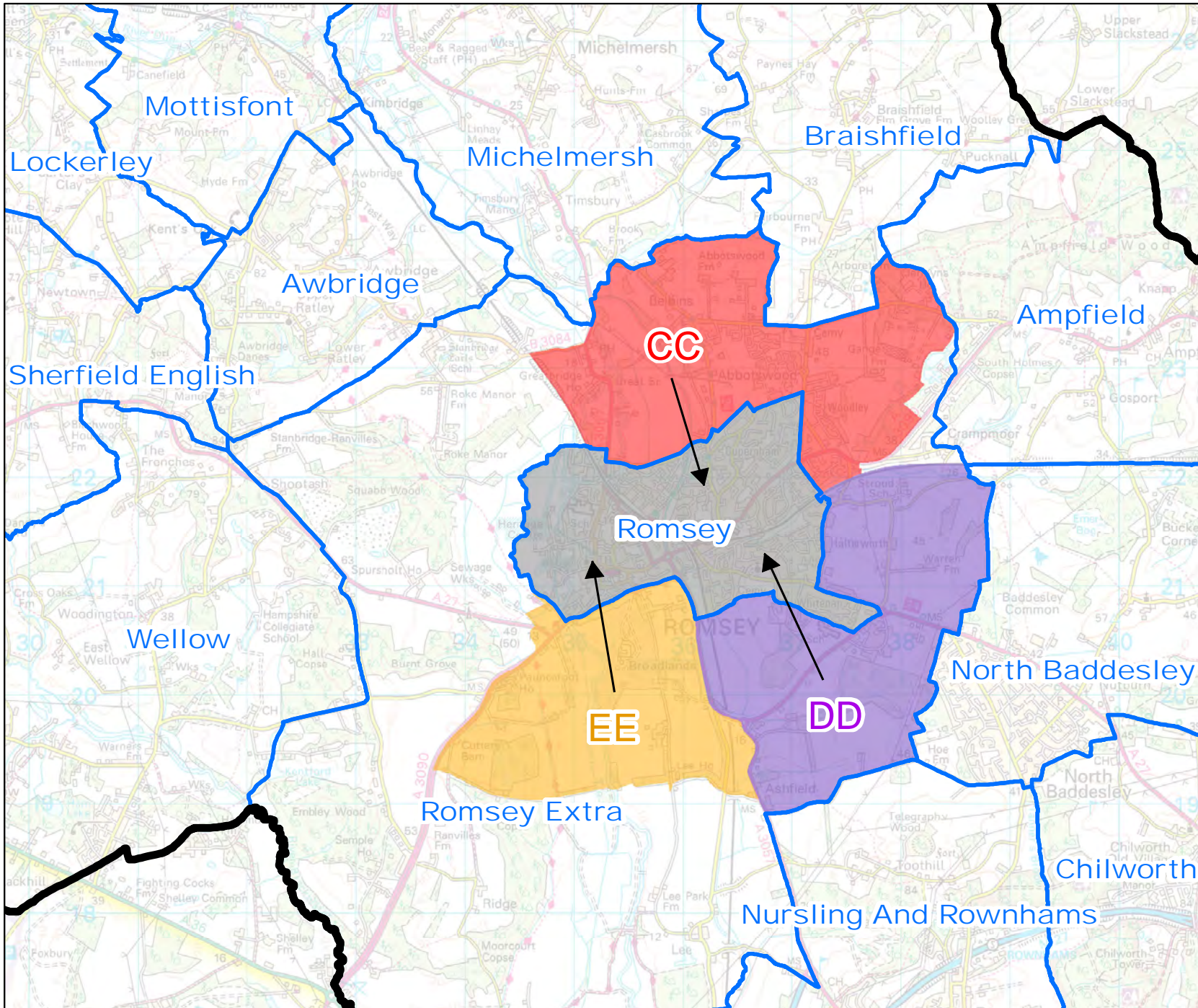
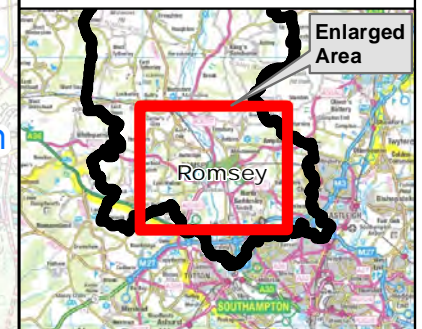


- Borough Boundary
- Parish Boundary



March 2018

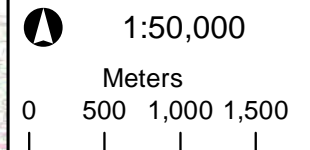
© Crown Copyright and database rights 2018
Ordnance Survey 100024295



Romsey & Romsey Extra

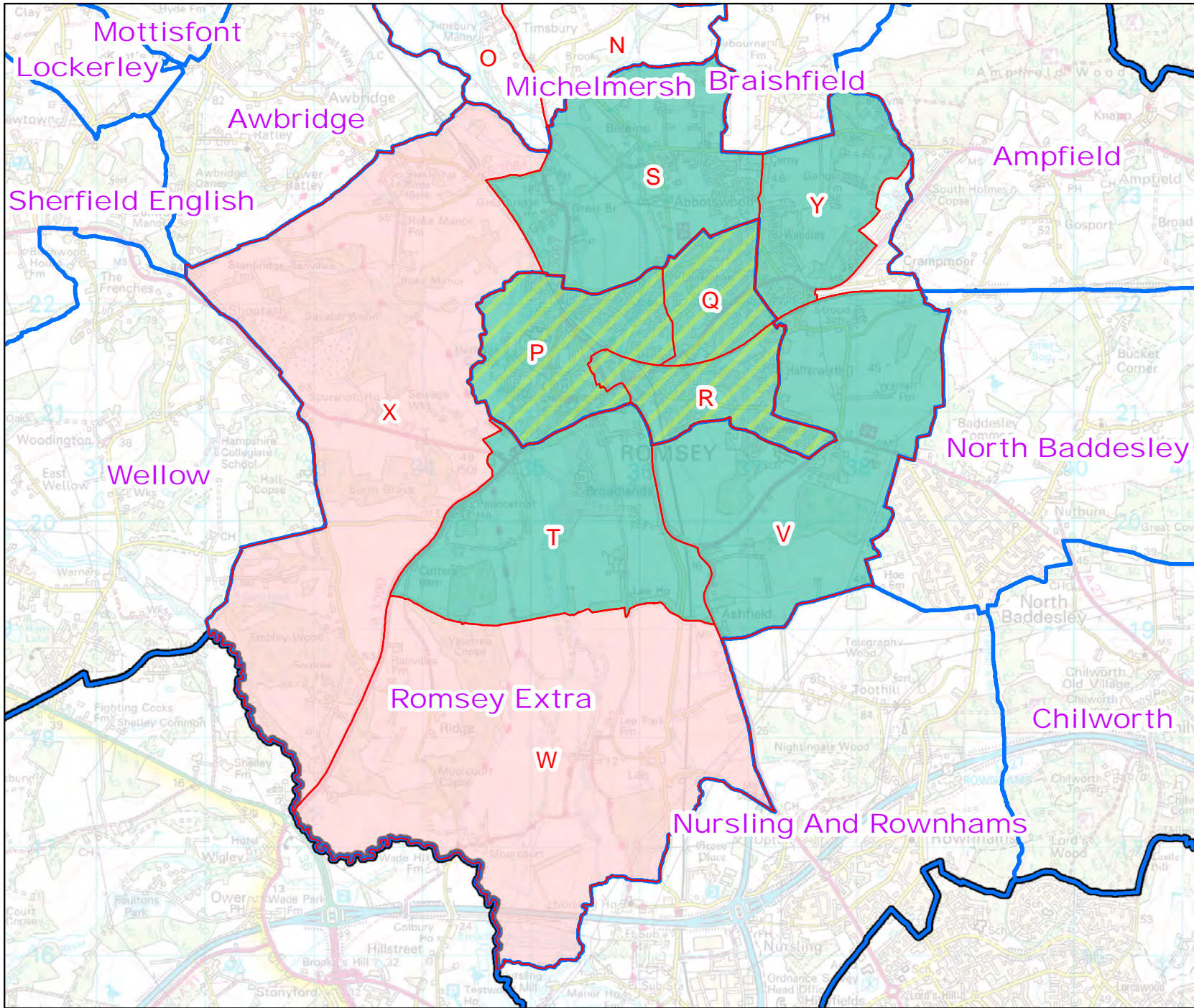
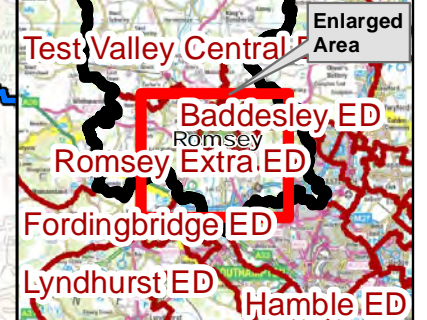


- Bourough Ward Boundary
- Parish Boundary
- Proposed new boundary - Romsey Extra Parish
- Current Extent of Romsey Town
- Proposed new boundary - Romsy Town (comprising new Romsey Borough Wards)
- Borough Boundary



March 2018

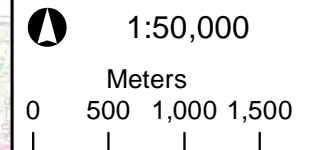
© Crown Copyright and database rights 2018
Ordnance Survey 100024295



Romsey & Romsey Extra

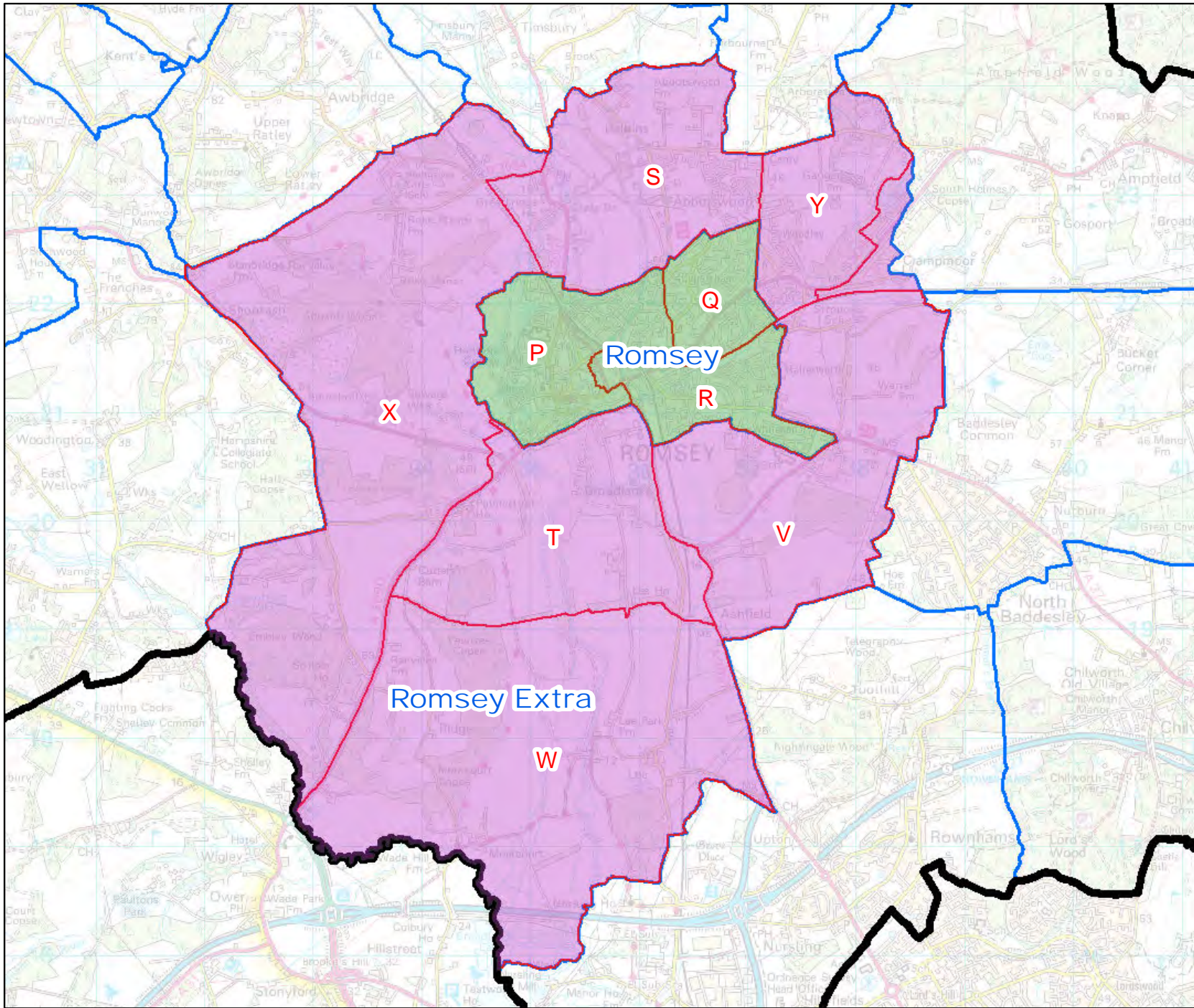


- Borough Boundary
- Parish Ward Boundary
- Parish Boundary
- Romsey
- Romsey Extra



March 2018

© Crown Copyright and database rights 2018
Ordnance Survey 100024295



Proposed Boundary Change in the area of North Baddesley/ Valley Park



- County ED
- Borough Boundary
- Existing Parish Boundary
- Area Affected
- Proposed Boundary Change
- Borough Wards

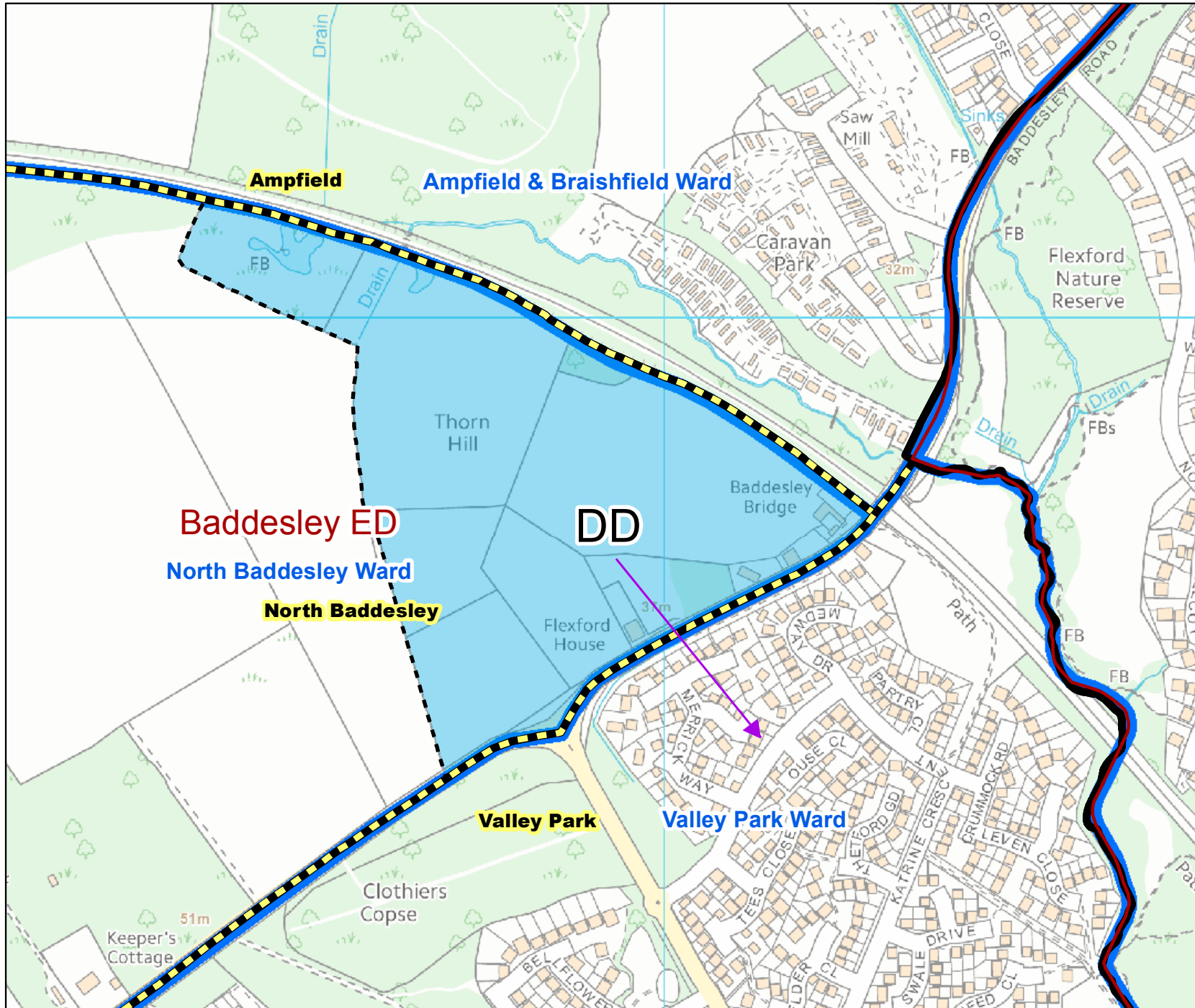
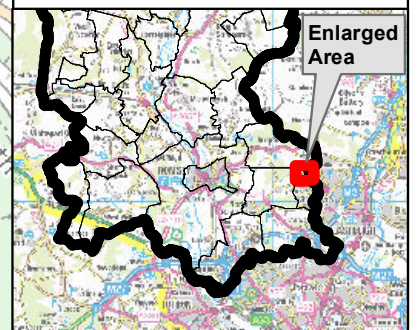
1:5,000

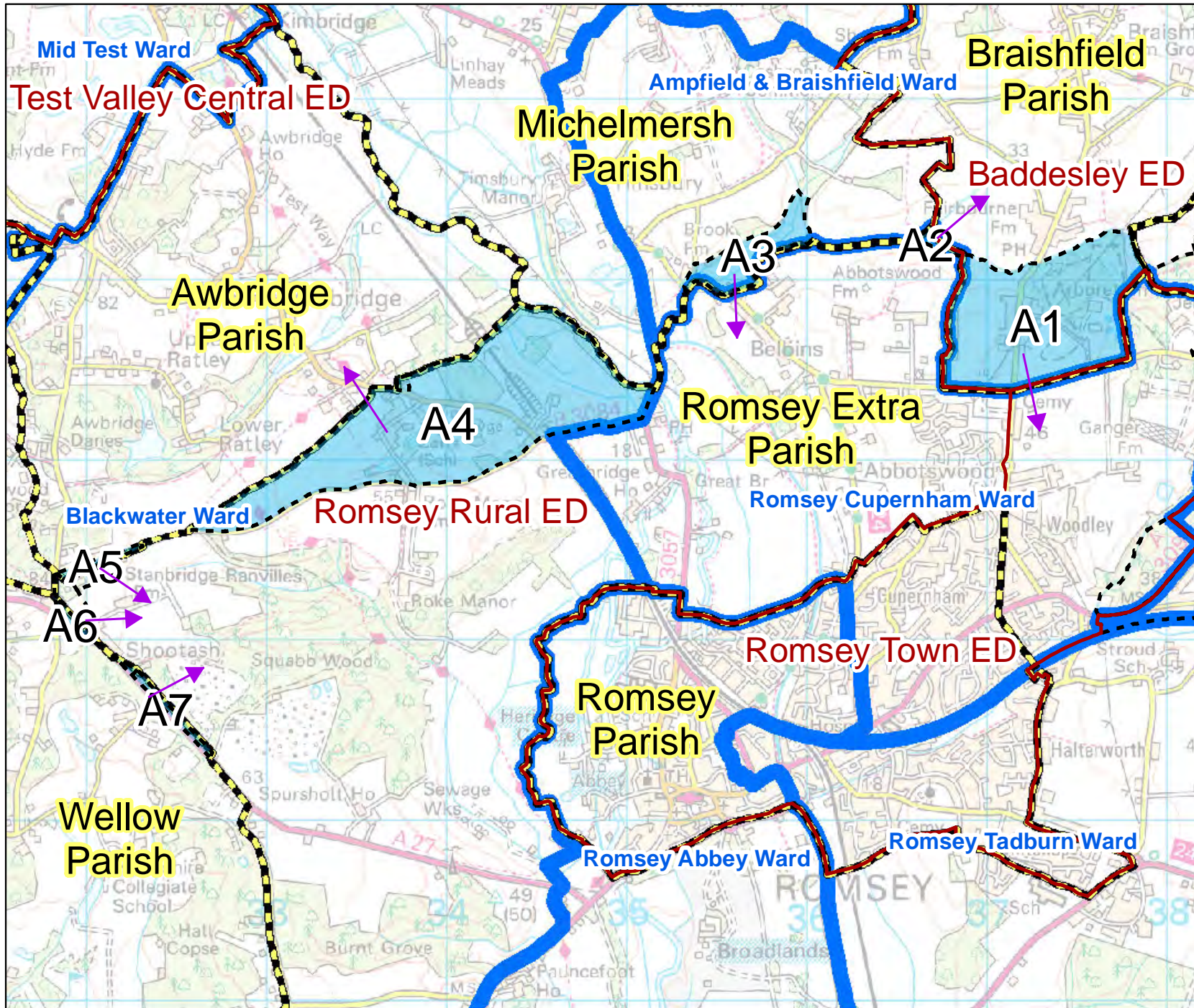
Meters

0 50 100 150

March 2018

© Crown Copyright and database rights 2018
Ordnance Survey 100024295





Proposed Boundary Change in the area of Romsey



- County ED
- Borough Boundary
- Area Affected
- Proposed Boundary Change
- Parish Boundary
- Borough Wards

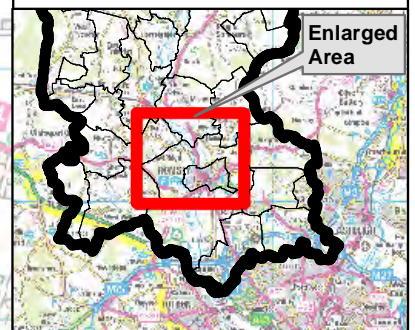
1:30,198.19

Meters

0 500 1,000

March 2018

© Crown Copyright and database rights 2018
Ordnance Survey 100024295

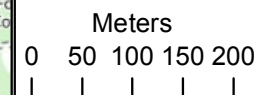


Awbridge & Romsey Extra



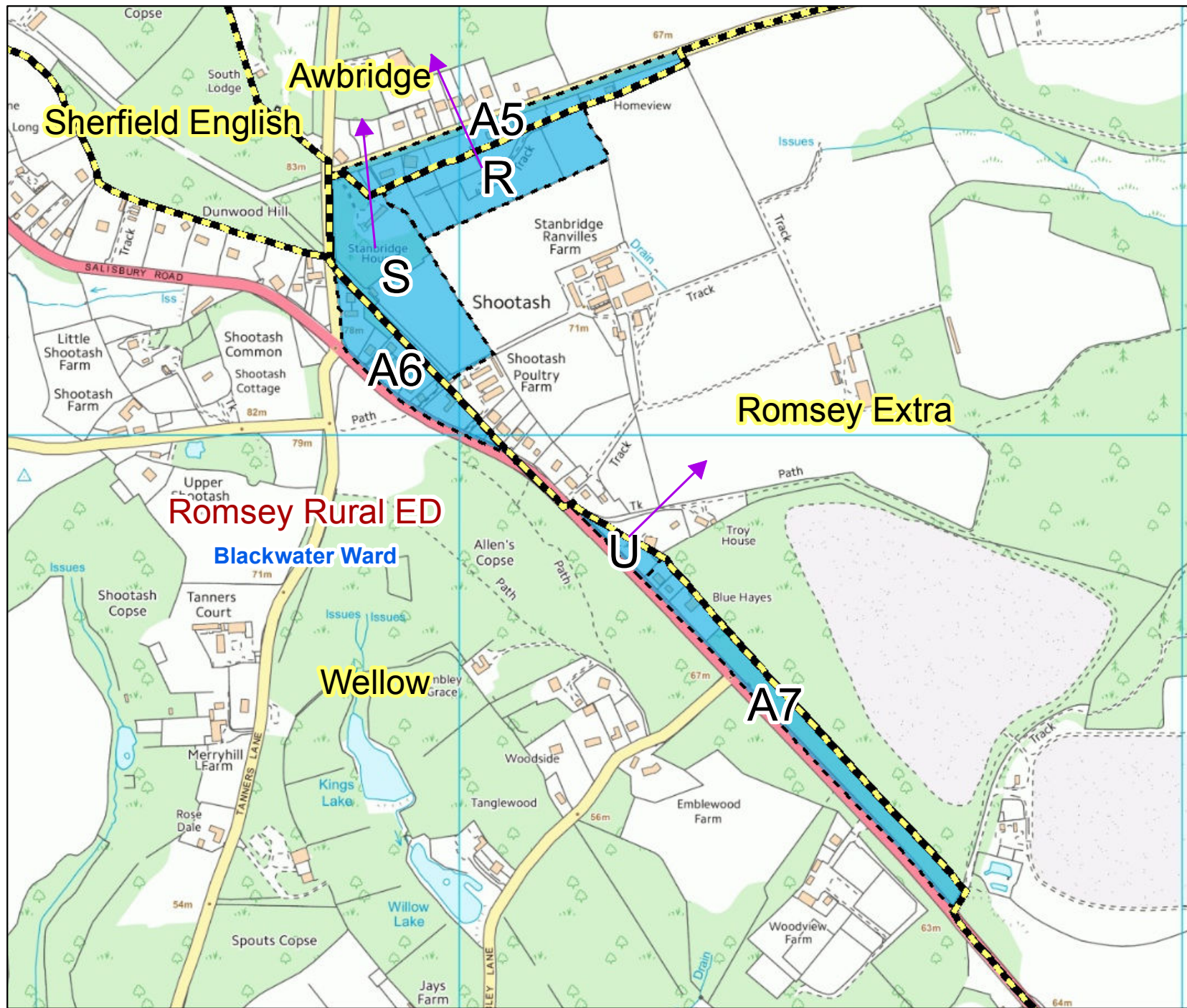
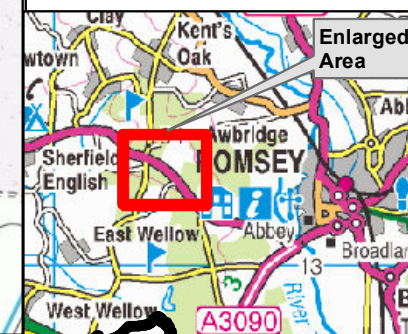
- Borough Boundary
- County ED
- Parish Boundary
- Area Affected
- Borough Wards

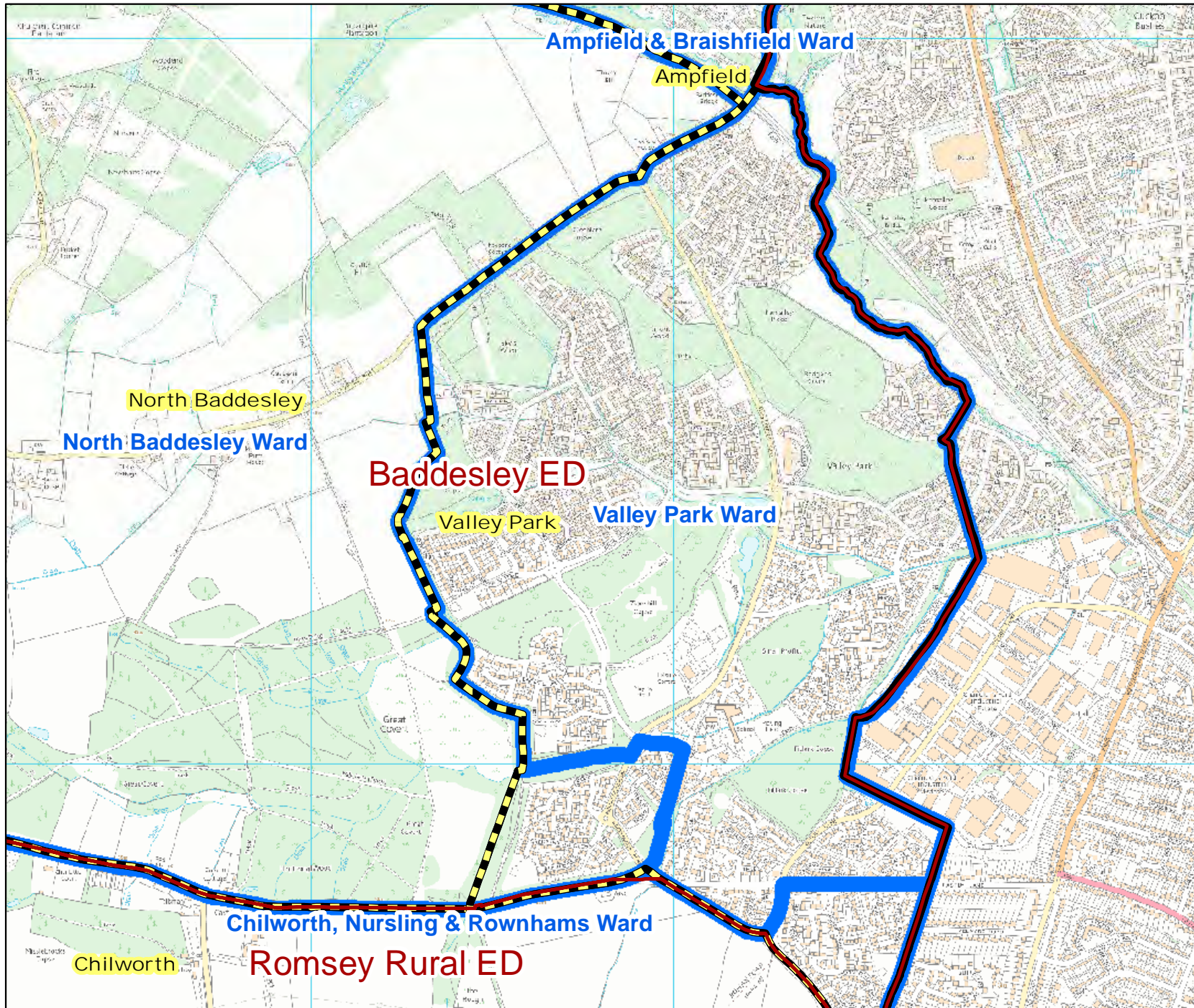
1:7,500



March 2018





© Crown Copyright and database rights 2018
Ordnance Survey 100024295






Area of Valley Park




-  County ED
-  Borough Boundary
-  Existing Parish Boundary
-  Borough Wards

 1:15,000

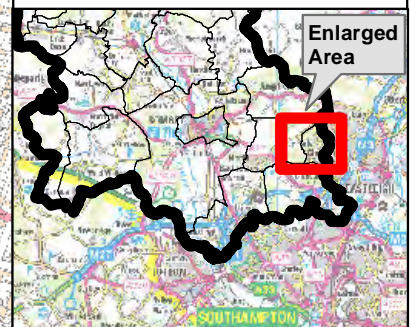
Meters

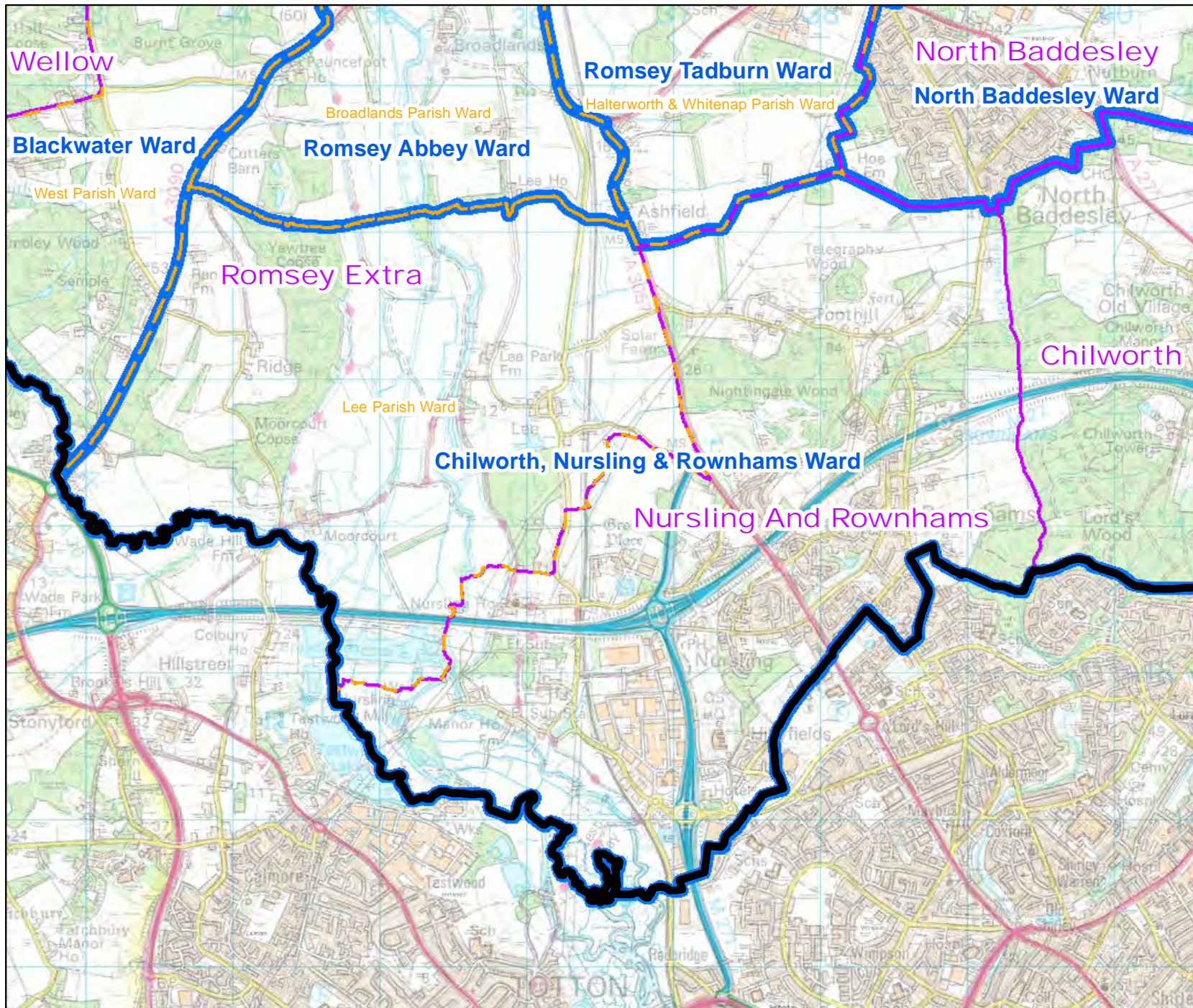
0 100 200 300



March 2018

© Crown Copyright and database rights 2018
Ordnance Survey 100024295






Nursling and Rownhams Area

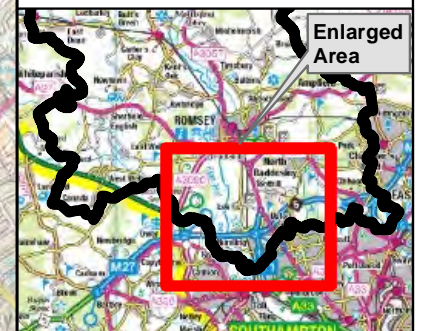


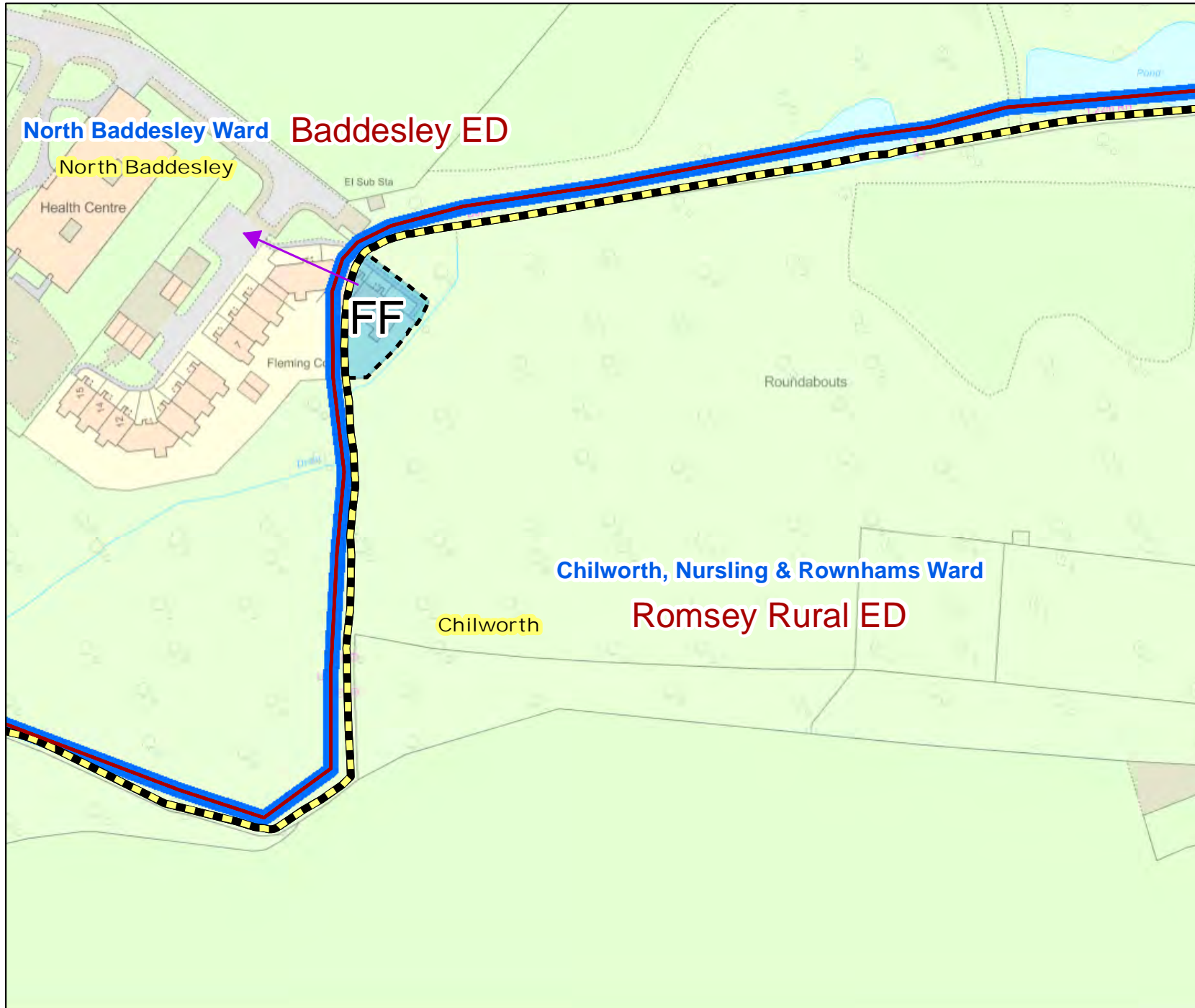
- Borough Boundary
- Proposed Parish Wards
- Existing Parish Boundary
- New Borough Wards



March 2018







© Crown Copyright and database rights 2018
Ordnance Survey 100024295




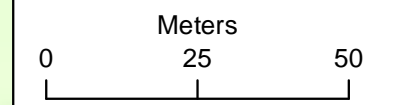


Proposed Boundary Change in the area of North Baddesley/ Chilworth



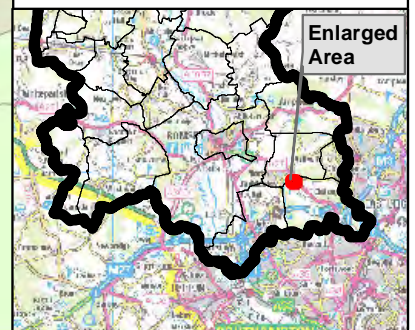
-  County ED
-  Borough Boundary
-  Existing Parish Boundary
-  Proposed Boundary Change
-  Area Affected
-  Borough Wards

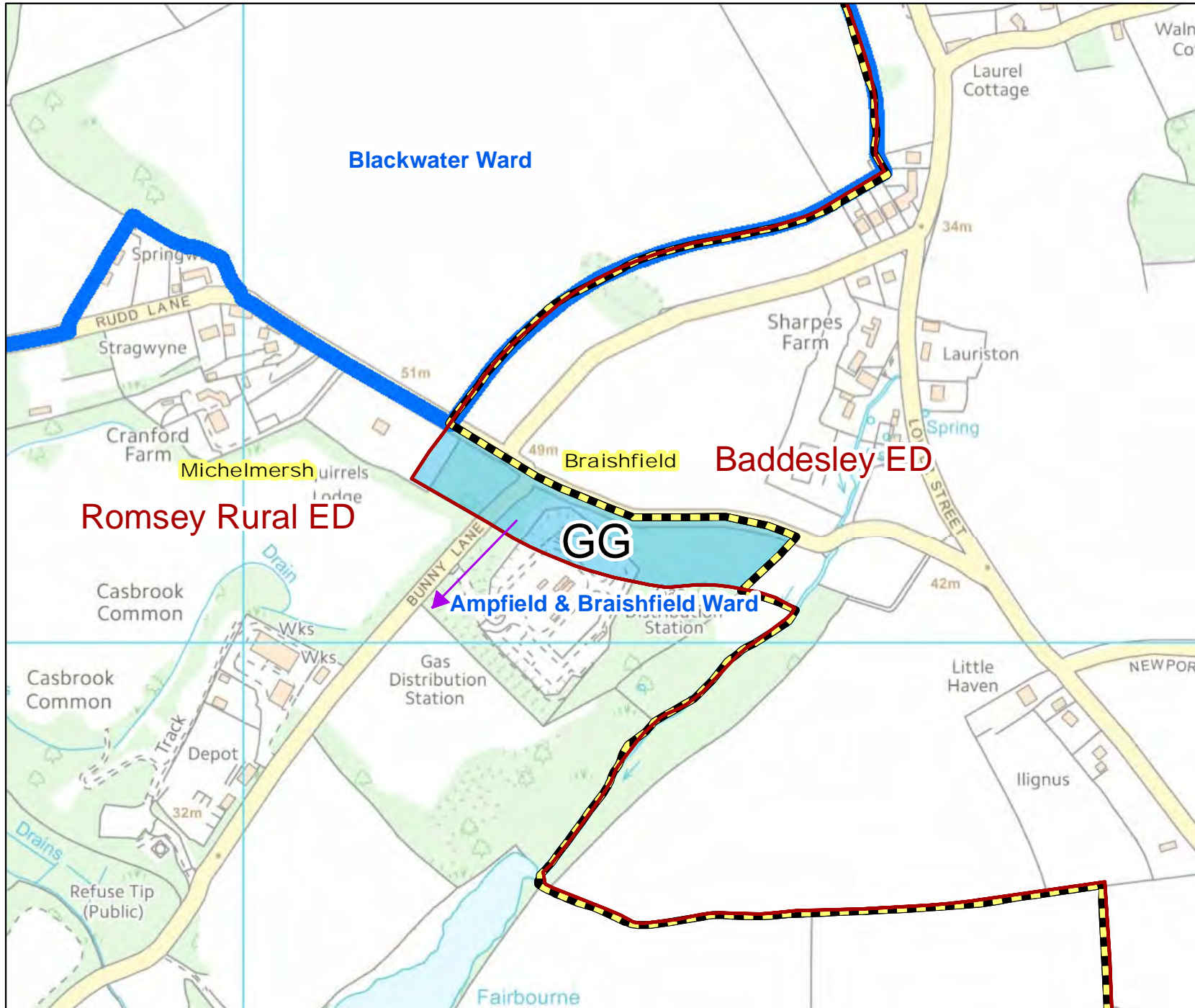
 1:1,250



March 2018







© Crown Copyright and database rights 2018
Ordnance Survey 100024295






Proposed Boundary Change in the area of Michelmersh



-  County ED
-  Borough Boundary
-  Existing Parish Boundary
-  Proposed Boundary Change
-  Area Affected
-  Borough Wards

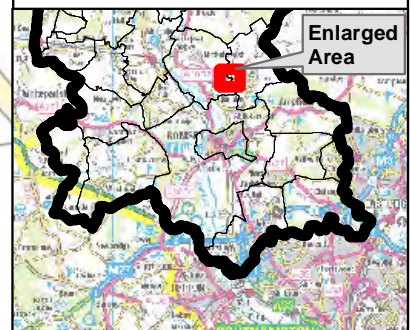
 1:5,000

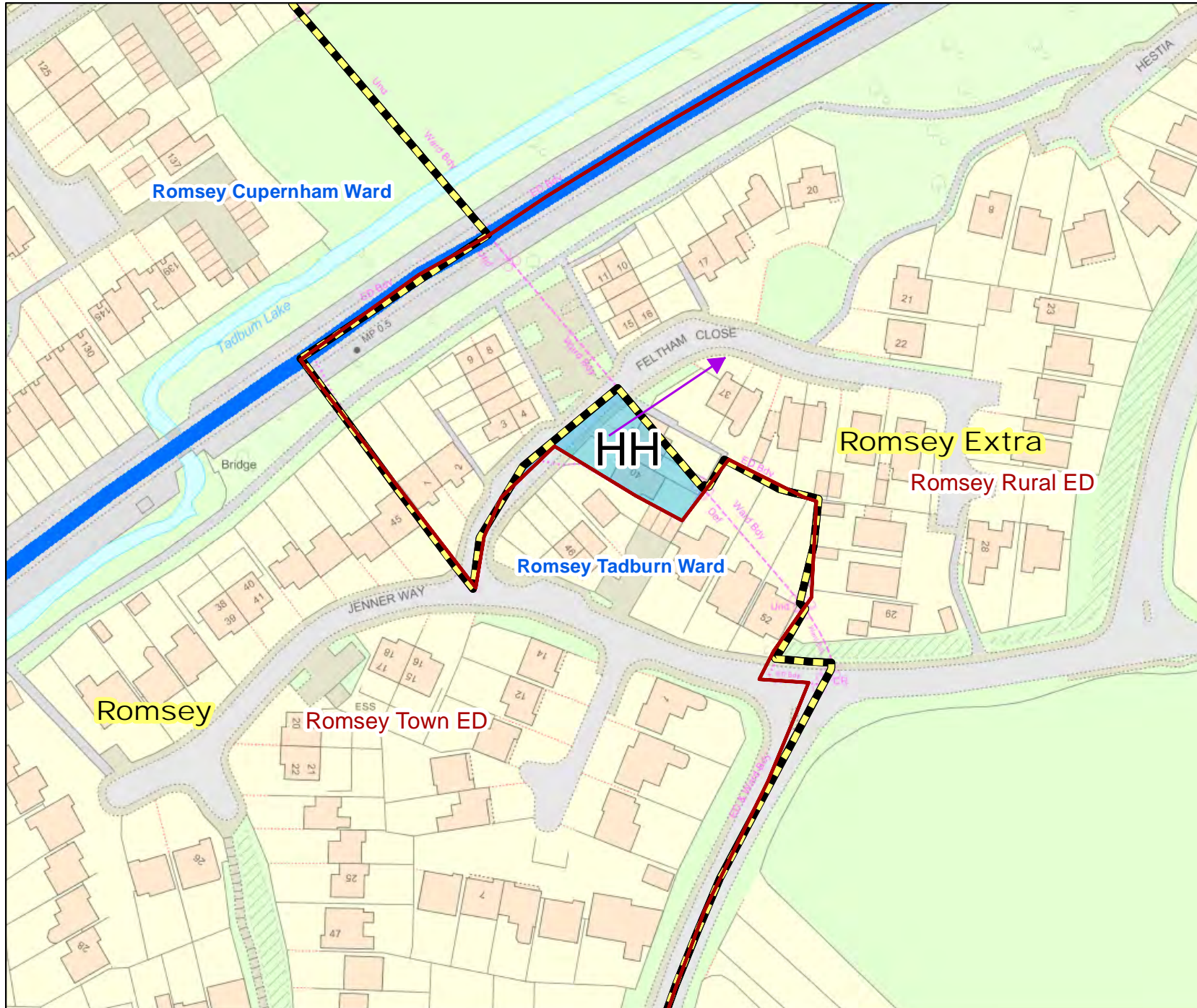
Meters

0 50 100 150 200

March 2018

© Crown Copyright and database rights 2018
Ordnance Survey 100024295



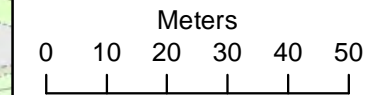


Proposed Boundary Change in the area of Romsey/Romsey Extra Feltham Close



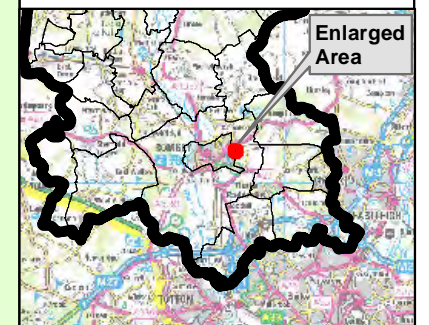
- County ED
- Borough Boundary
- Existing Parish Boundary
- Area Affected
- Borough Wards

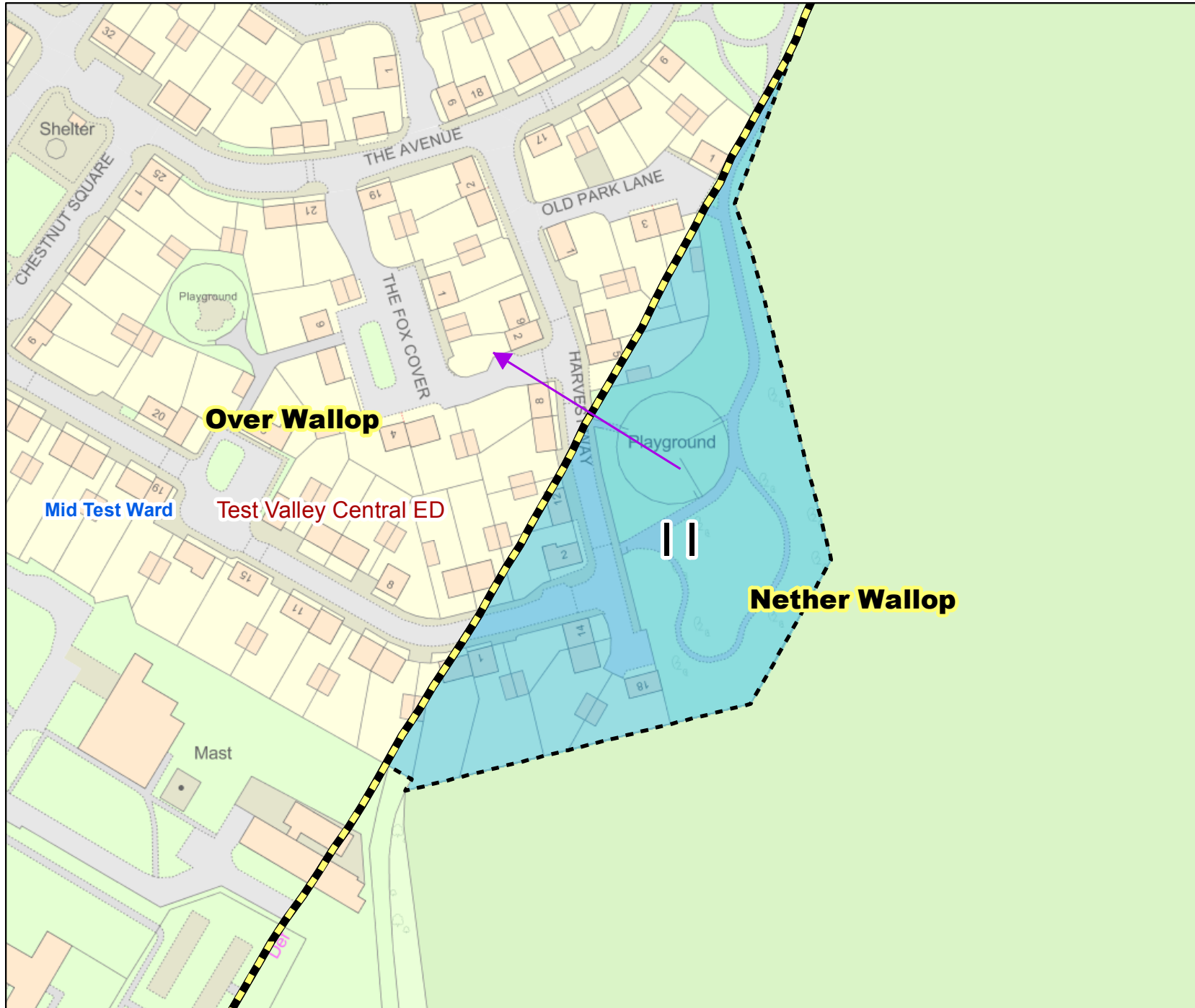
1:1,250



March 2018

© Crown Copyright and database rights 2018
Ordnance Survey 100024295





Proposed Boundary Change in the area of Over Wallop/ Nether Wallop



- County ED
- Borough Boundary
- Existing Parish Boundary
- Proposed Boundary Change
- Area Affected
- Borough Wards

1:1,500

Meters

0 10 20 30 40 50

April 2018

© Crown Copyright and database rights 2018
Ordnance Survey 100024295

