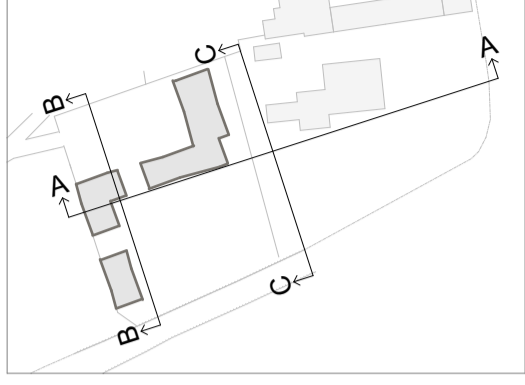
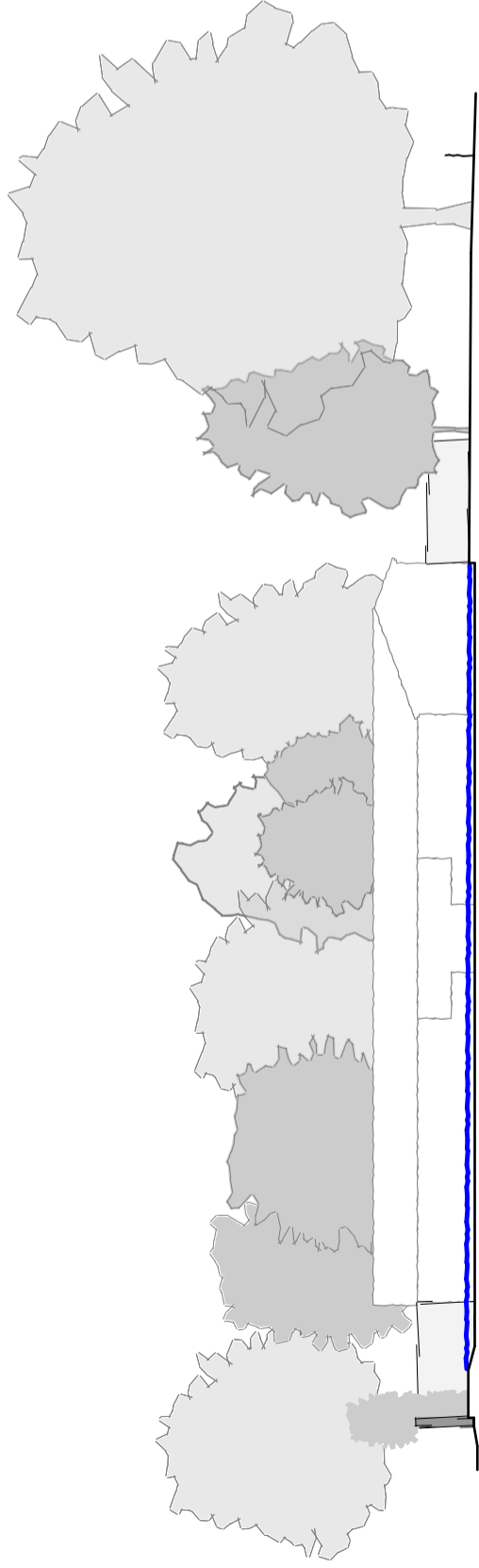


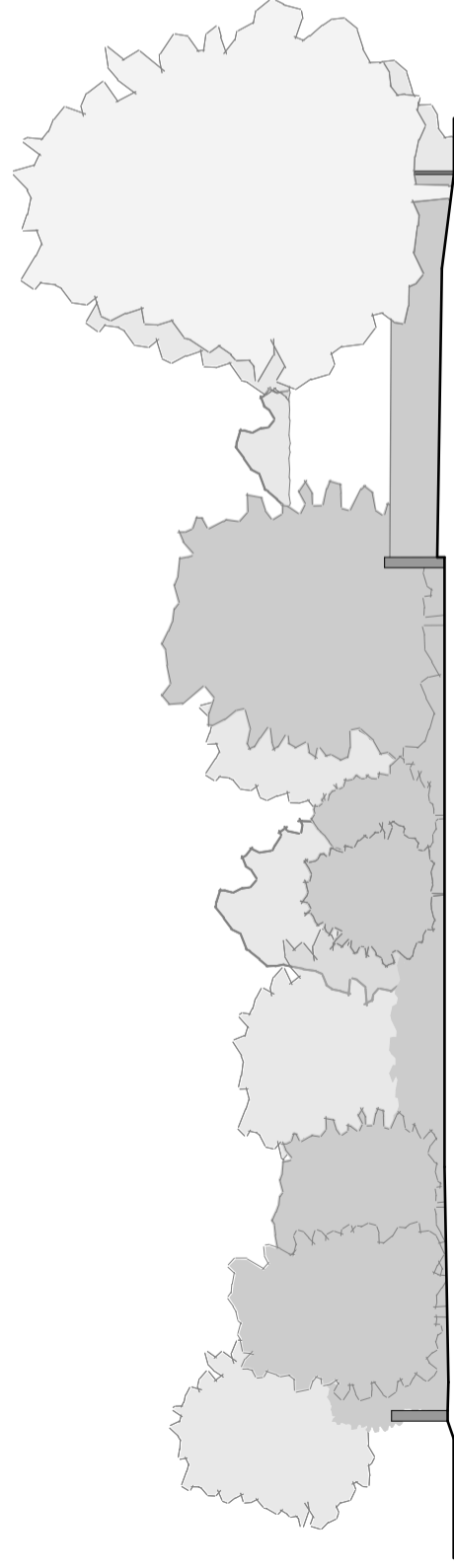
site section AA  
1:250



section key



site section BB  
1:250



elevational section CC  
1:250



*Detail:* Bury Hill Farm  
site section AA, site section BB  
elevation section CC, section key

*Draft proposal:*  
Bury Hill Farm, Sam Whites Hill

Scale 1:250, 1:1500 @A3

Dwg no. BHF19\_04PR.07

Date 22/01/2020

Drawn By JL