

Key

Existing wall




Existing vegetated screen



Important view




Open public view



Obscured public view



Open private view



Obscured private view



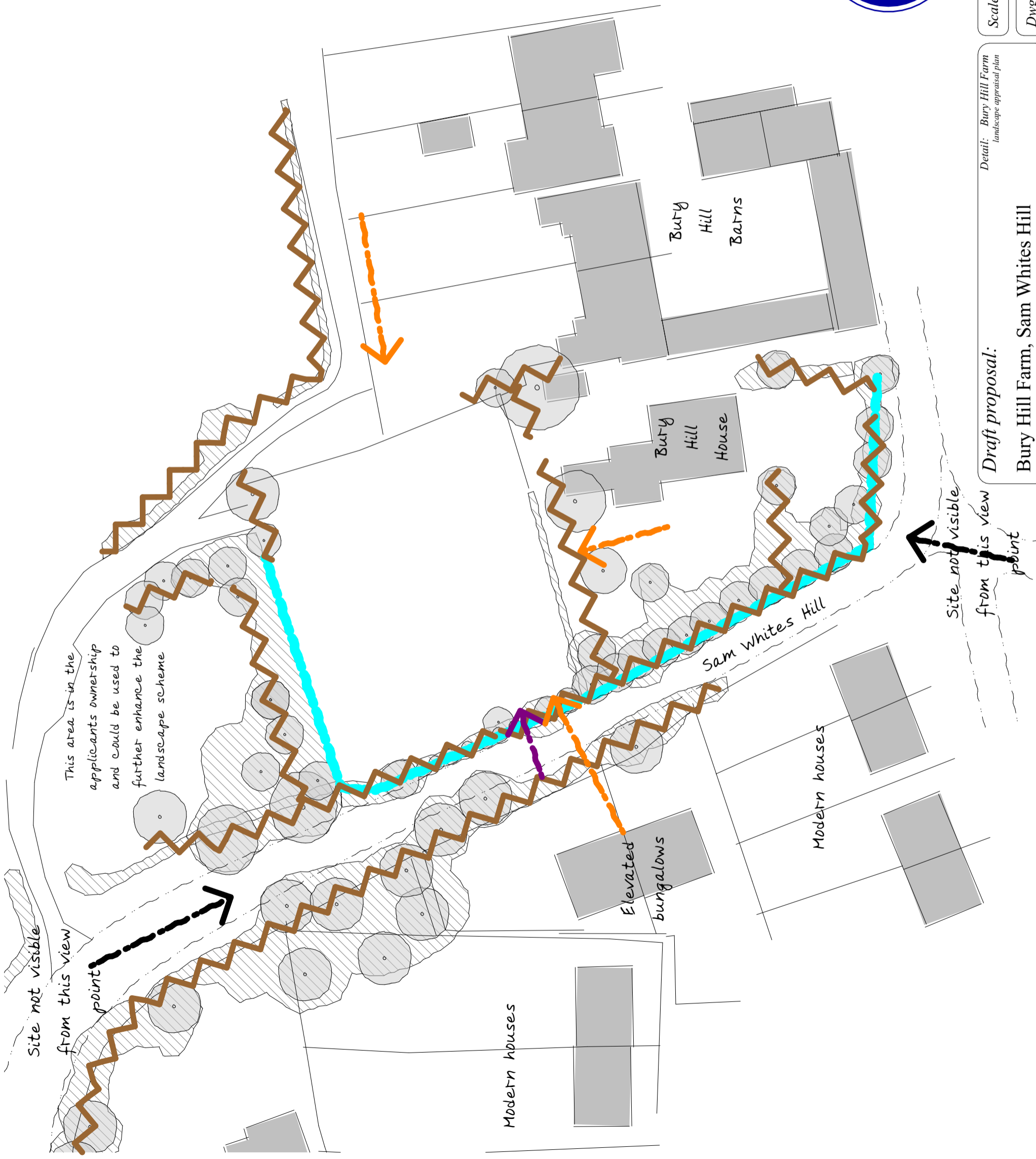
Existing dwelling



Existing tree




Existing vegetation



This area is in the applicants ownership and could be used to further enhance the landscape scheme

Site not visible from this view point

Site not visible from this view point



Detail: Bury Hill Farm landscape appraisal plan

Draft proposal:

Bury Hill Farm, Sam Whites Hill

Scale 1:500

@A3

Date 22/01/2020

Dwg no. BHF19_04PR.03

Drawn By JL