



Notes

All landscaping shown indicatively only, refer to Landscape Architects detailed proposals.
All signage etc. is subject to a separate advertisement application.

CONNECTION BETWEEN NEW AND EXISTING FOOTPATHS RE-ROUTED AS SHOWN & NEW UNCHANGED PUBLIC RIGHT OF WAY TO THE NORTH

PRE-CAST CONCRETE BOUNDARY EDGE TO EXISTING SITE

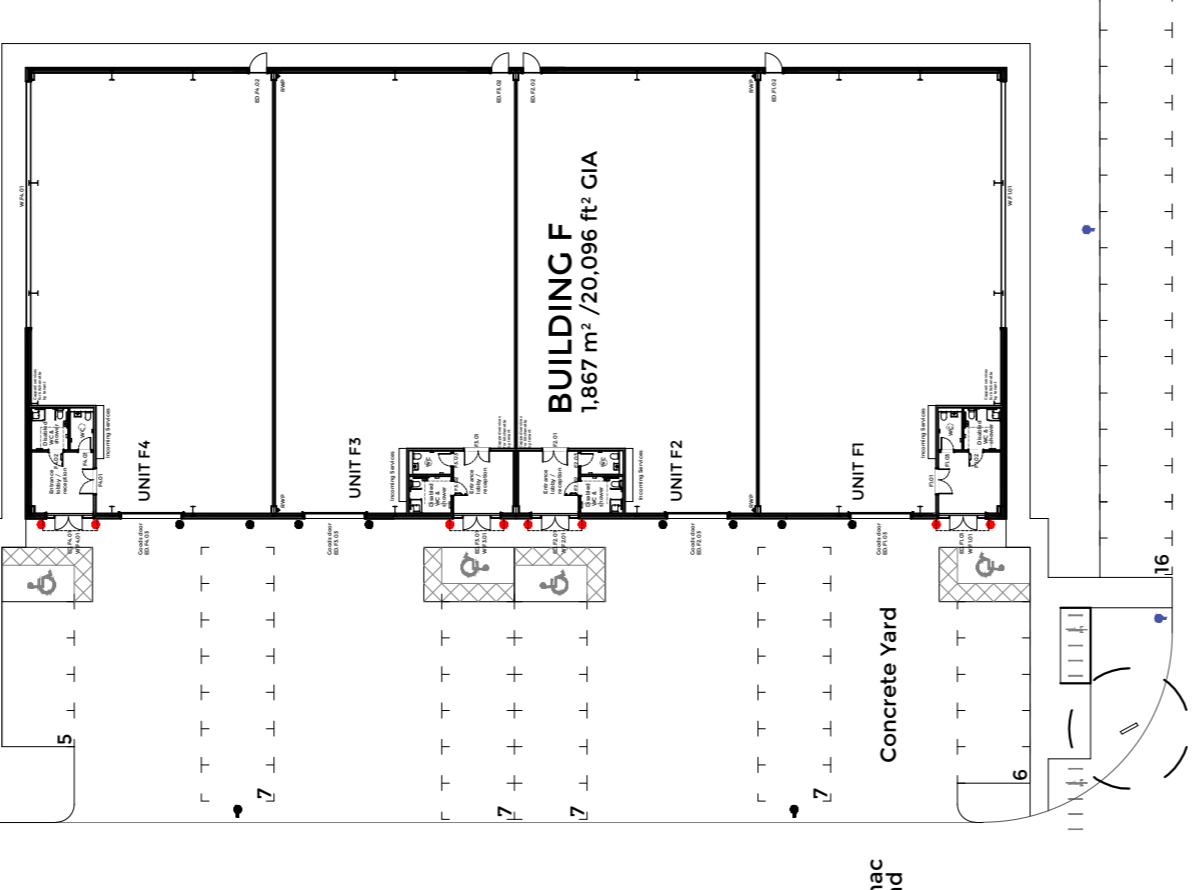
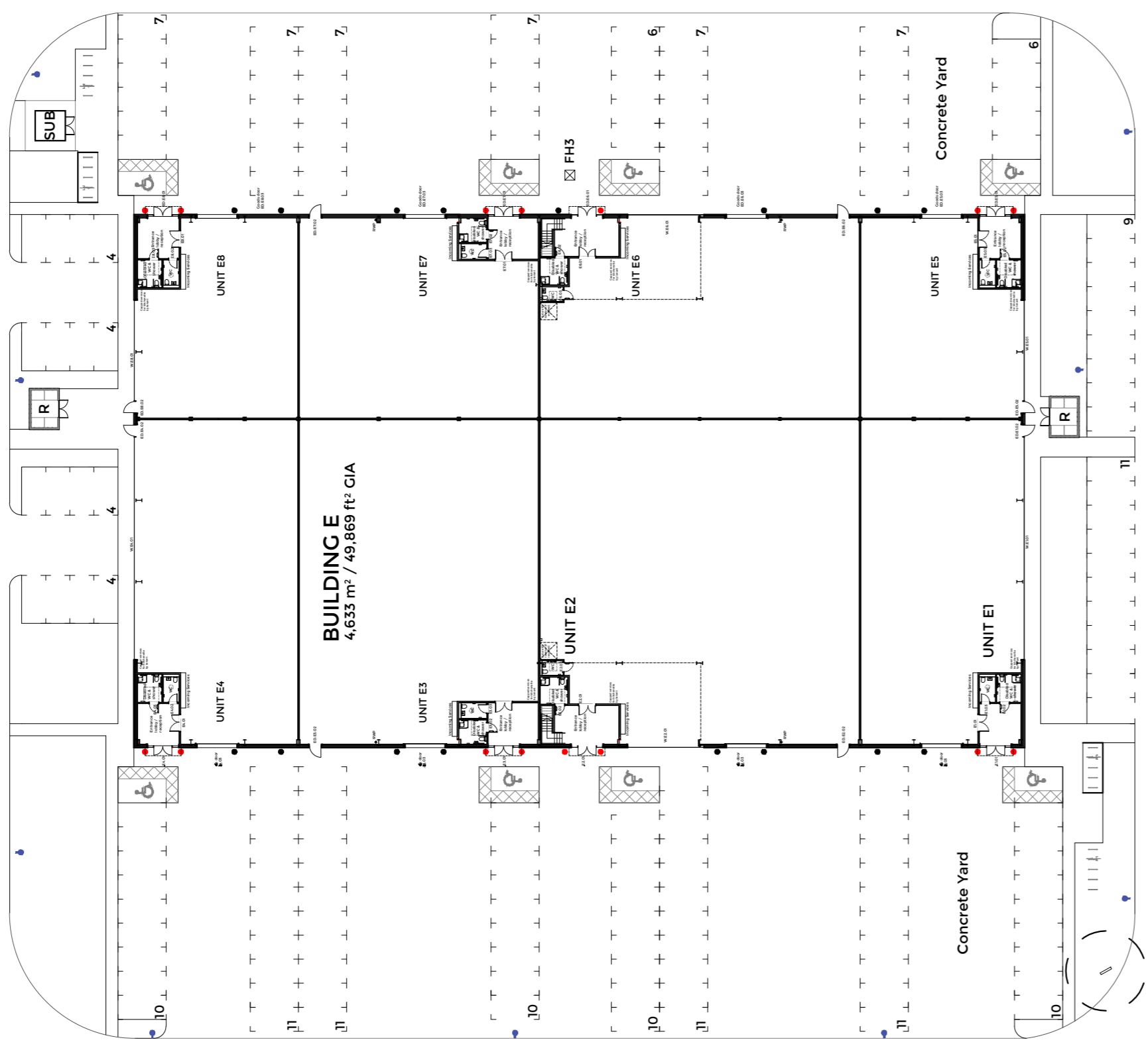
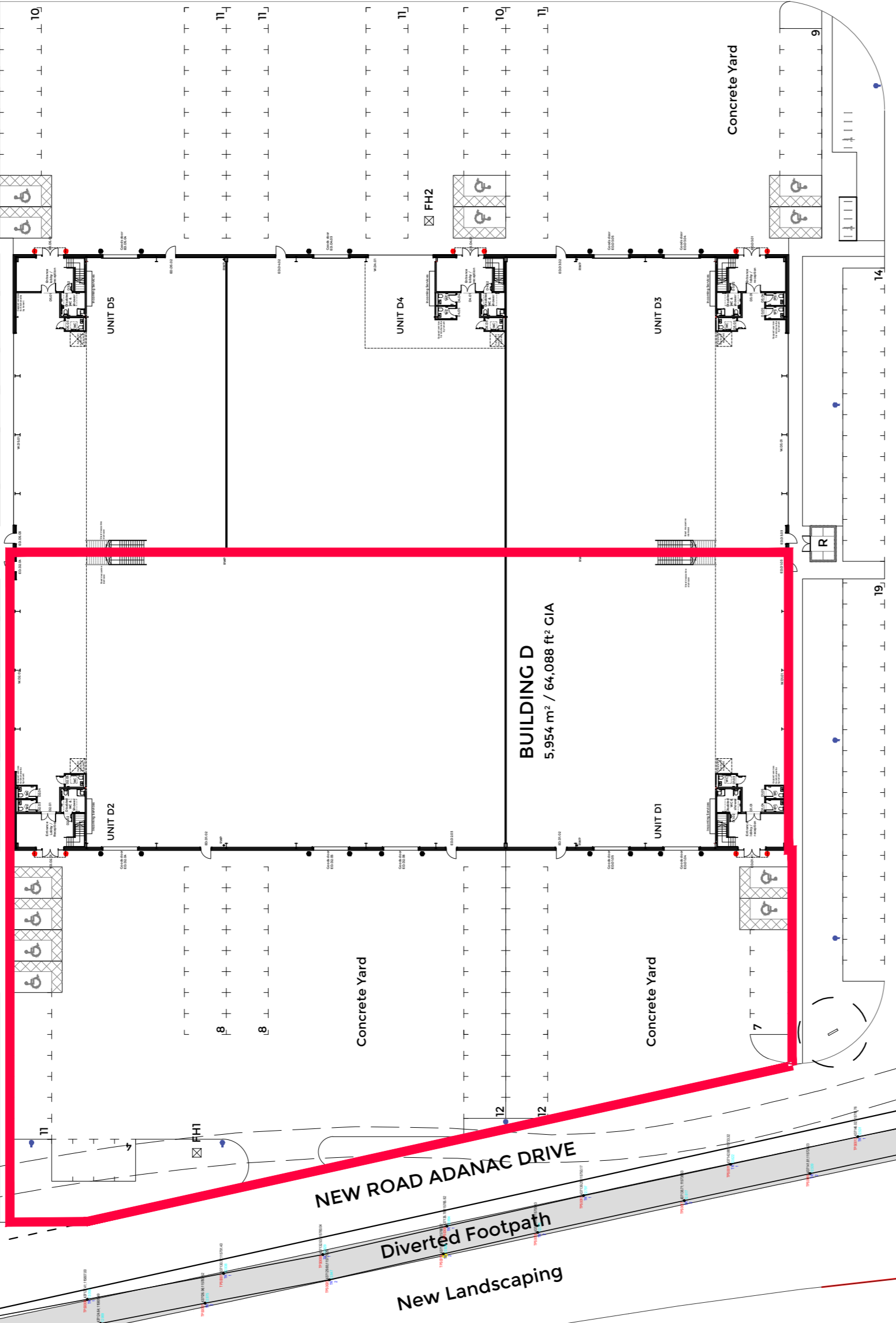
Tarmac Road

Tarmac Road

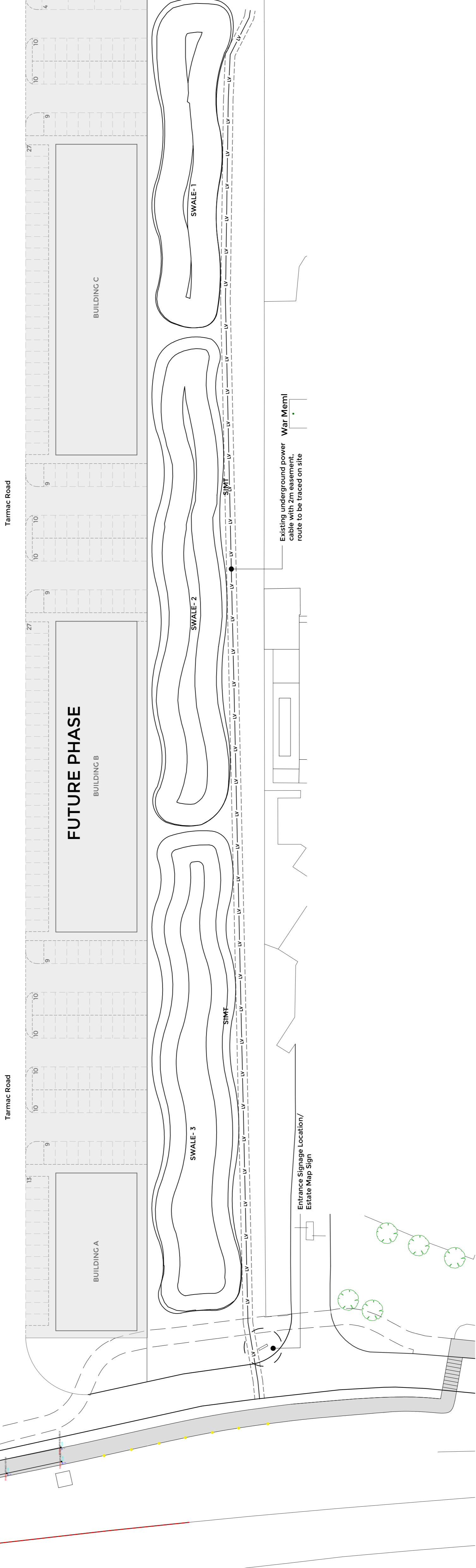
Tarmac Road

HOME COVERT

NEW 2.4m HIGH PALADIN SECURITY FENCE TO BOUNDARY SITE



NEW 2.4m HIGH x 1.8m WIDE PALADIN GATES WITH DROP BOLTS AND PADLOCK FACILITY



Existing underground power cable with 2m easement, route to be traced on site

Entrance Signage Location/
Estate Map Sign

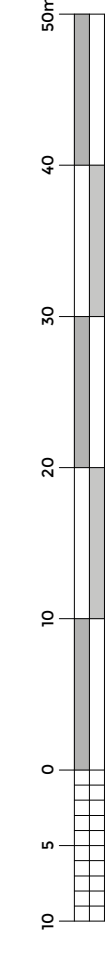
War Meml



BOYLE + SUMMERS
ARCHITECTURE AND MASTERPLANNING
Canute Chambers
Canute Road
Southampton
Hampshire
SO14 3AB

Client	MCS Build Ltd								
Project	Adanac Park - Phase 1 Change of use								
Title	Proposed Site Plan - UNITS D1-D2								
Project	MCS - BSL - ZZ - 00 - DR - A - 2001 - PL - -								
Originator	Volume	Level	Type	Size	Number	Stability	Revision		
B+S Ref.	18079	Date	Jul 2020	Scale @ A1	1:500	Drawn	TB	Checked	TB
Tel: 023 8063 1432		www.boyleandsummers.co.uk							

PLANNING



Other than for the purposes of planning, do not scale these drawings. Use written dimensions only. All dimensions to be checked on site prior to commencement of work.
This drawing is © Boyle+Summers Ltd and may not be reproduced, copied or altered in any way without written authority.