
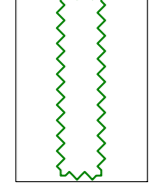


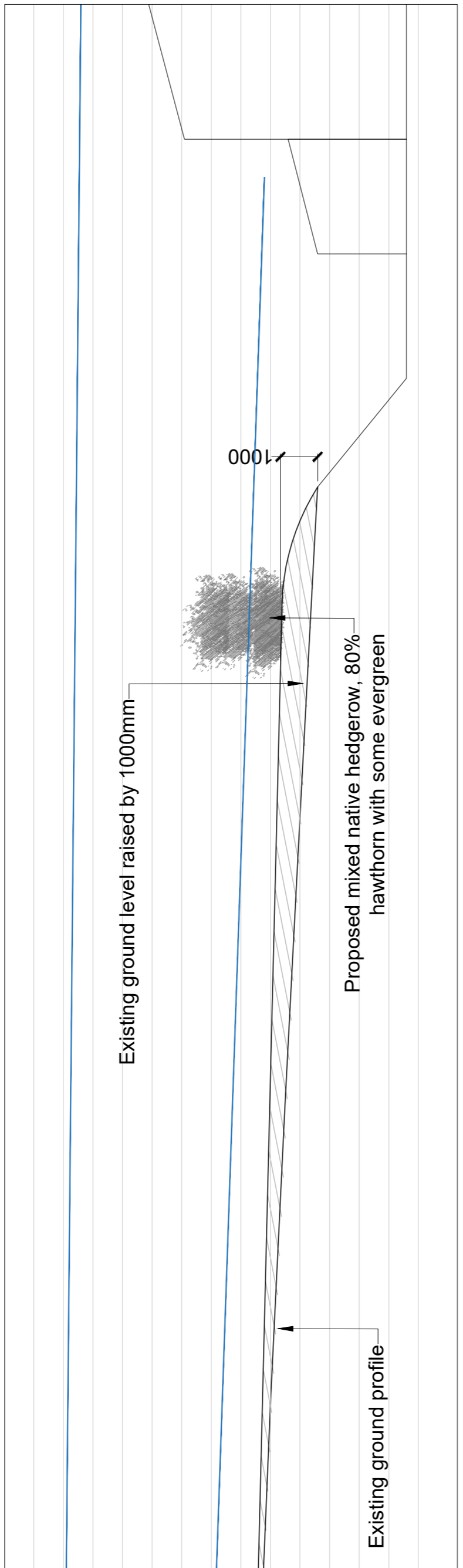
Plan View
Scale: 1:500



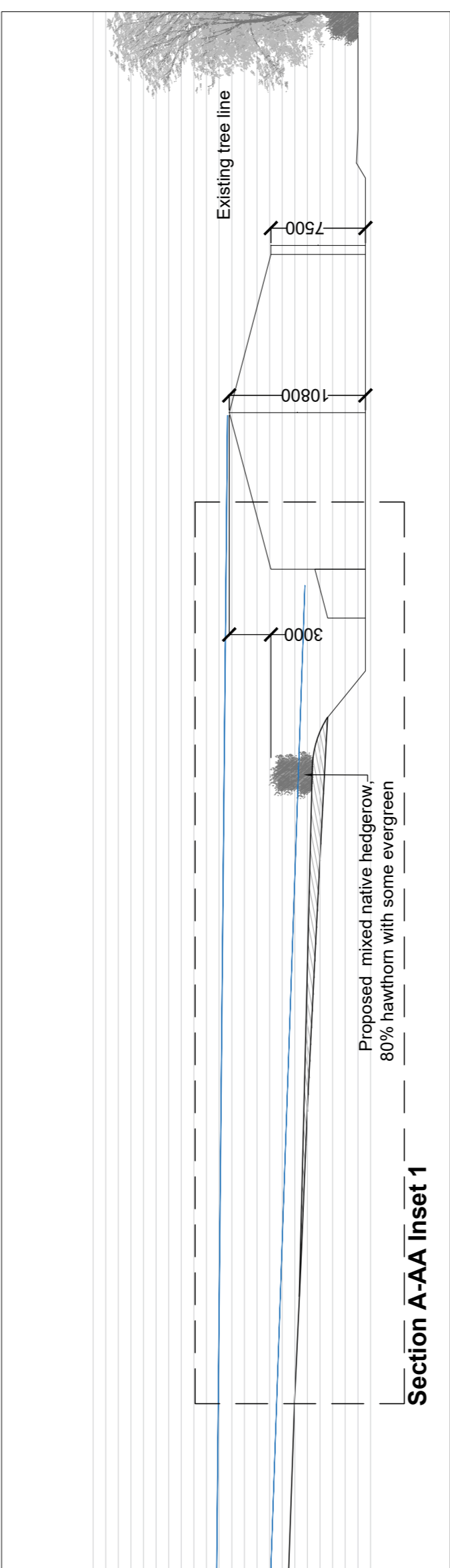
KEY:

-  Area to receive cut material from grain store site
-  Proposed Hedgerow Planting
REFER TO PLANTING PLANS FOR DETAILS

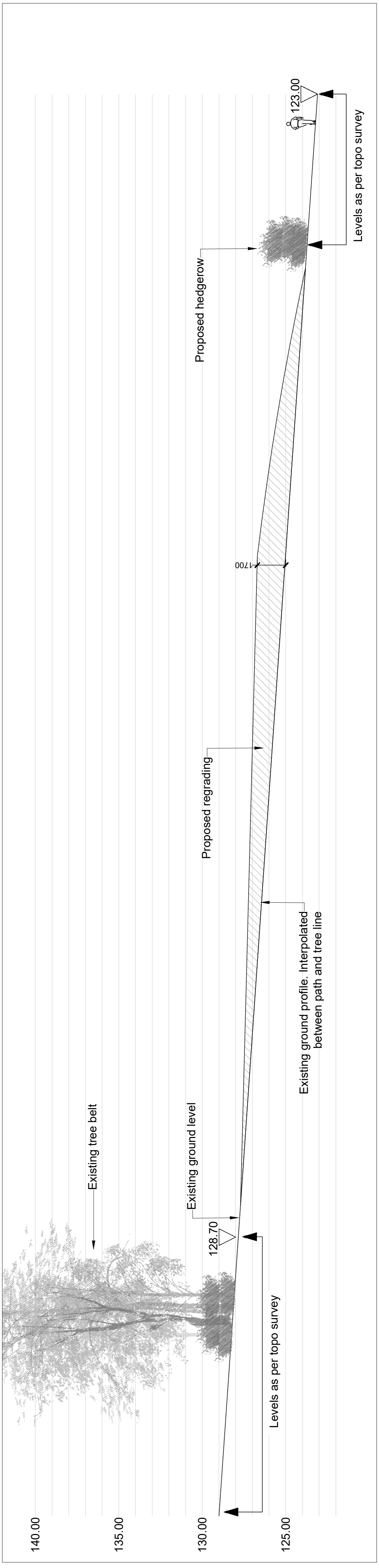
- NOTE:**
In areas to receive less than 250mm of excavated material, topsoil only to be used.
- Field Adjacent grain store**
In areas which are to receive more than 250mm of excavated soil, topsoil is to be stripped prior to deposition of subsoil and re-toppedsoil on completion
- Field adjacent copse**
Grass to be cut and sprayed a week prior to works. In areas which are to receive more than 250mm of excavated soil, topsoil is to be stripped prior to deposition of subsoil and re-toppedsoil on completion



Section A-AA Inset 1
Scale: 1:150



Section A-AA Long Section
Scale: NTS



Section B-B
Scale: 1:150

NOTES

1. The use of this data by the recipient acts as an agreement of the following statements. Do not use the data if you do not agree with any of the following statements.
2. This drawing remains the copyright of ilmanyoung Landscape Design.
3. Do not scale the drawing, except for planning purposes. All dimensions are given in millimetres unless otherwise stated. Use figured dimensions in all cases. Check all dimensions on site.
4. Report any discrepancies or omissions to the Landscape Architects before other project documentation.
5. This document is to be read in conjunction with the specification and all other project documentation.
6. Information provided from Ordnance Survey Maps with permission of Ordnance Survey. Copyright British Leyland. Copyright Design Licence number LG0169

REV	DATE	P01	02.11.20	FRST	ISSUE	LCH	SEL

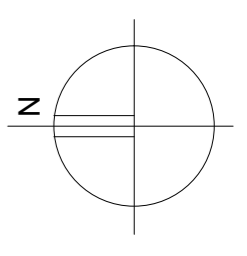
ilmanyong

Project
Andover Grain Store

Client
C S Hunt & Son

Title
Regrading Plan

Scale	Various	Size	A1	Date	Oct 20	Drawn	LCH	Checked	SEL
Station	Planning	Revision	P01						



21807-1YL-8450-XX-DR-L-4200