






The drawings, information and data recorded in this document ("the information") is the property of Paul Basham Associates. This document and the information are solely for the use of the authorised recipient and this document may not be used, copied or reproduced in whole or part for any purposes other than which it was supplied by Paul Basham Associates. Paul Basham Associates makes no representation, undertakes no duty and accepts no responsibilities to any third party who may use or rely upon this document or the information.

GENERAL NOTES

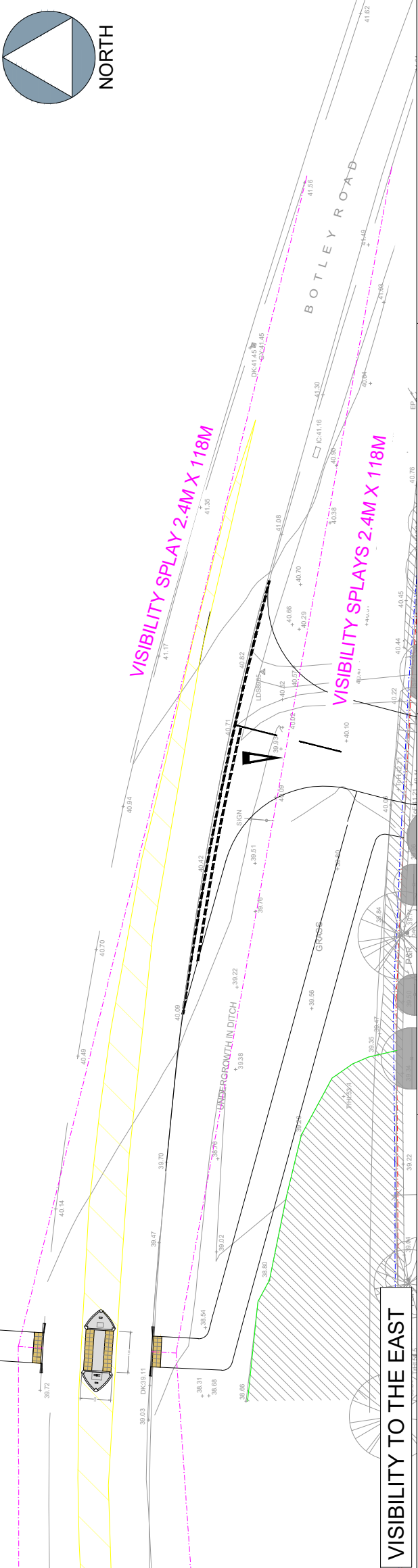
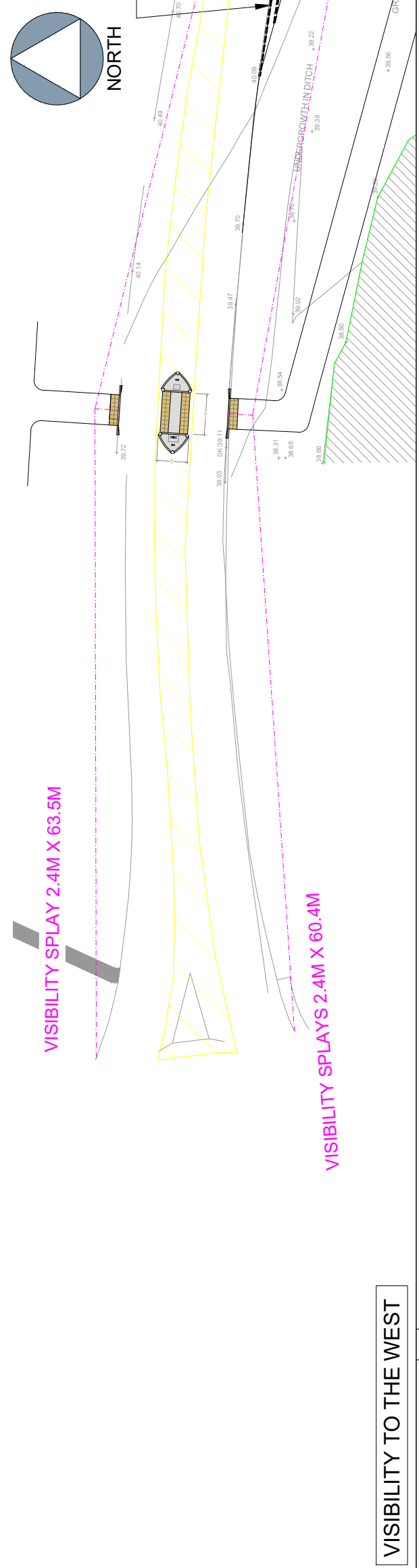
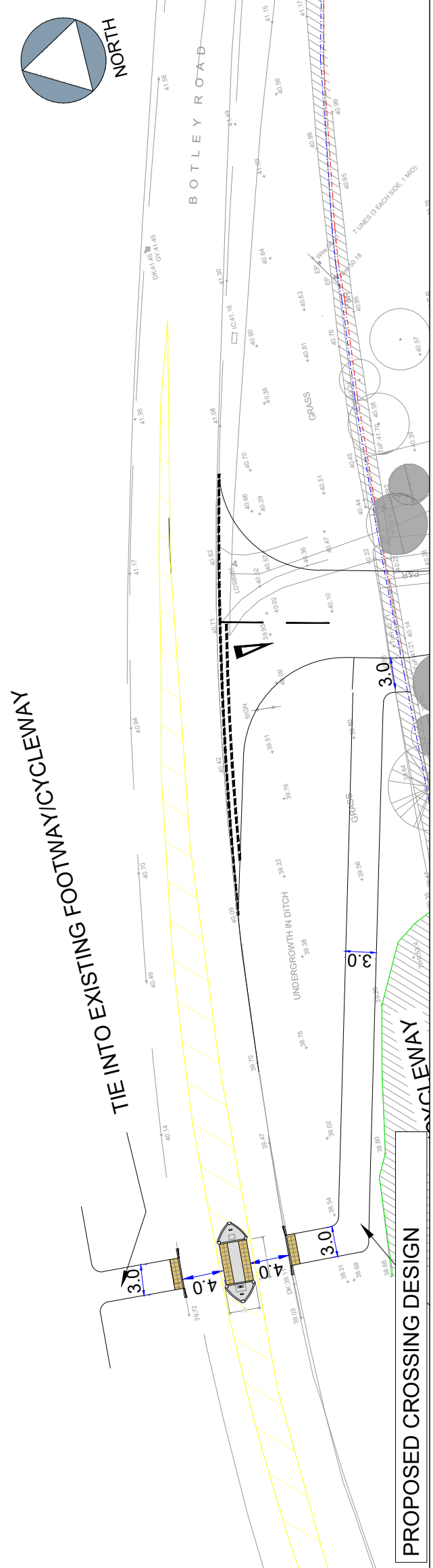
1. THIS DRAWING IS INTENDED TO BE READ IN CONJUNCTION WITH ALL RELEVANT ARCHITECTS, ENGINEERS, SERVICES AND SPECIALIST DRAWINGS, DETAILS AND SPECIFICATIONS.
2. ANY VARIATIONS OR DISCREPANCIES BETWEEN THESE DRAWINGS IN TERMS OF DIMENSIONS OR DETAILS SHOULD BE DRAWN TO THE ATTENTION OF THE ARCHITECT AND/OR THE ENGINEER FOR CLARIFICATION.
3. ALL FIGURED DIMENSIONS TO BE TAKEN IN PREFERENCE TO SCALED DIMENSIONS. DO NOT SCALE THIS DRAWING.
4. PAUL BASHAM ASSOCIATES ACCEPTS NO RESPONSIBILITY FOR THE ACCURACY OF BACKGROUND INFORMATION PRODUCED BY THIRD PARTIES - THIS MUST BE TREATED AS INDICATIVE ONLY.
5. THIS DRAWING SHOULD ONLY BE USED FOR CONSTRUCTION IF THE PROJECT PHASE IN THE TITLE FRAME BELOW IS SHOWN AS "CONSTRUCTION". PAUL BASHAM ASSOCIATES TAKE NO RESPONSIBILITY FOR CONSTRUCTION WORKS UNDERTAKEN TO DRAWINGS WHICH ARE NOT MARKED UNDER THIS PHASE.
6. VISIBILITY SPLAYS HAVE BEEN DRAWN IN LINE WITH HCC TG3 GUIDANCE AND ATC SURVEYS

KEY

-  INDICATIVE EXISTING HATCHING
-  EXISTING VEGETATION
-  INDICATIVE HIGHWAY BOUNDARY
-  INDICATIVE SITE BOUNDARY
-  PEDESTRIAN VISIBILITY SPLAY

PRELIMINARY
DRAWING/DESIGN IS STILL 'IN DEVELOPMENT'. YOU ARE ADVISED TO MAKE DUE ALLOWANCE

P01	FIRST ISSUE	08.03.24	ERG	TAF
Rev	Description	Date	By	App'd
05.03.24	ERG	TAF		
PBA Project Number		Scale	Suitability Code	
115.0004		1:500	-	
PBA Drawing No:		115.0004-0006		Revision
				P01



Project Name LAND SOUTH OF BOTLEY ROAD, ROMSEY	Client STRATLAND ESTATES
Project Phase PRELIMINARY	Paul basham associates Paul Basham Associates Ltd The Botly, Cams Hall Estate, Fareham, PO16 8UT 01329 711 000 info@paulbashamassociates.com www.paulbashamassociates.com